Route Log Progress Chart

DRAFT

Please Note: Errors and Omissions May Exist.
Contact the VTrans Mapping Unit with questions or concerns.

DISTRICT	TOWN	ROUTE
3	RUTLAND CITY	Urb-3064

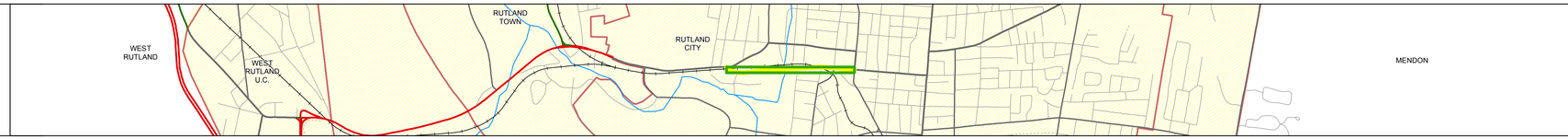

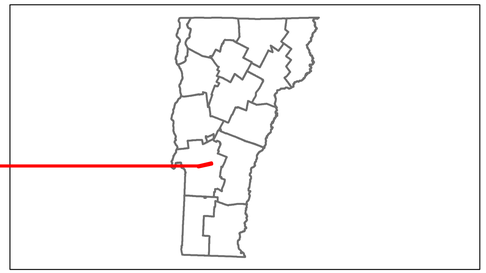

Stick Diagram



DESCRIPTION BLOCK

Bridge 19:
Stringer/multi-beam or girder - 1947
Structure No. 203064001911192
Length: 93'
Width: 30.0'
Weight Limit: 0
Facility Carried: CITY WEST
Bridge Type: ROLLED BEAM
Features Intersected: EAST CREEK
Surface: Bituminous
Maintenance/Ownership: City/Municipal

Historic Projects: Retreatment, Resurface, Unknown, Bituminous Mix, Skinny Mix, Bituminous Seal, Bituminous Concrete, Bituminous Macadam, Cold Plane and Bituminous Concrete, Concrete, Gravel, Surface Treated Gravel, Plant Mix, Reclaimed Base and Bituminous Concrete

Functional Class: 1, 7, 12, 17, 2, 8, 14, 19, 6, 11, 16

Speed Zones: 25, 30, 35, 40, 45, 50, 55, 60, 65

Curves: curve left, curve right

Grades: grade up, grade down

Road Widths: (ft)

Traffic Counters: (counter ID)

AADT: (count)

Crash Locations: Fatal, Injury, Property Damage Only, Unknown Crash Type

Mileage by Functional Class By Sheet

3064	14 - Urban - Principal Arterial - Other	0.760

Total Mileage: 0.760 mi

Mileage by Town By Sheet

RUTLAND CITY - S30641119		0.76 of 0.76

Total Mileage: 0.76 mi

DISTRICT	TOWN	Date: 11/15/13	ROUTE
3	RUTLAND CITY	1 of 1 TWN mileage: 0.0 to 0.76	Urb-3064 ETE mileage: 0.0 to 0.76