

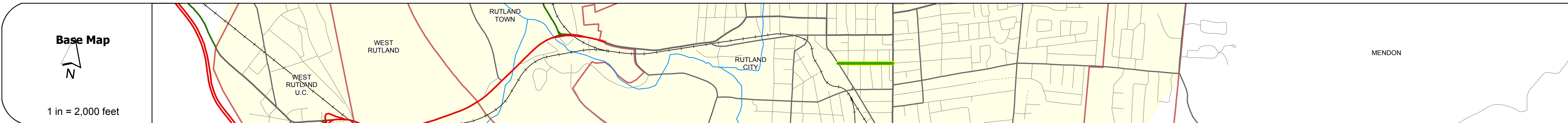
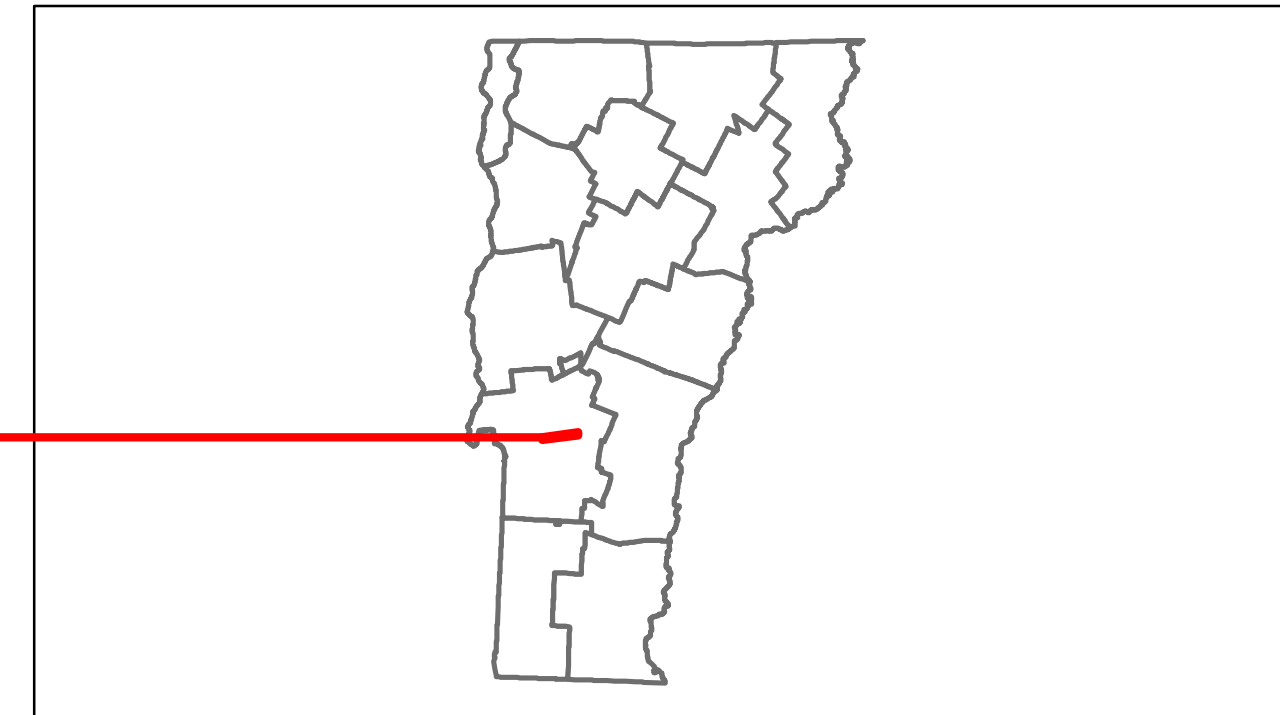


Route Log Progress Chart


DRAFT

Please Note: Errors and Omissions May Exist.
Contact the VTrans Mapping Unit with questions or concerns.

DISTRICT	TOWN	ROUTE
3	RUTLAND CITY	Urb-3062



DESCRIPTION BLOCK



Curves

Grades





Maintenance Garage

Traffic Counters
968047 958217

Functional Class
17

Speed Zone



Historic Projects	Functional Class	Curves	Road Widths	AADT	Mileage by Functional Class By Sheet	Mileage by Town By Sheet	DISTRICT	TOWN	Date: 11/15/13	ROUTE
<ul style="list-style-type: none"> Retreatment Resurface Unknown Bituminous Mix Skippy Mix Bituminous Seal Gravel Surface Treated Gravel Plant Mix Reclaimed Base and Bituminous Concrete 	<ul style="list-style-type: none"> 1 2 6 7 8 11 12 14 16 17 19 	<ul style="list-style-type: none"> curve left curve right 	<ul style="list-style-type: none"> (ft) 	<ul style="list-style-type: none"> (count) 	3062 17 - Urban - collector 0.330	RUTLAND CITY - S30621119 0.33 of 0.33	3	RUTLAND CITY	1 of 1 TWN mileage: 0.0 to 0.33	Urb-3062 ETE mileage: 0.0 to 0.33
Total Mileage: 0.330 mi						Total Mileage: 0.33 mi				