

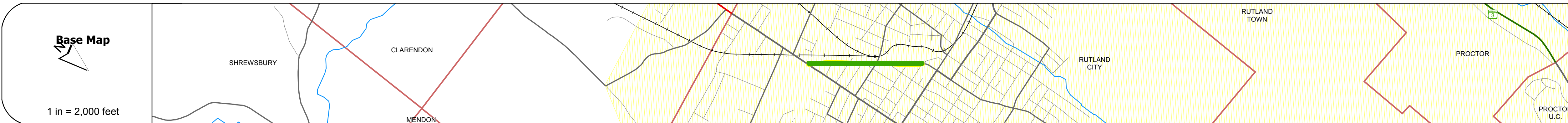
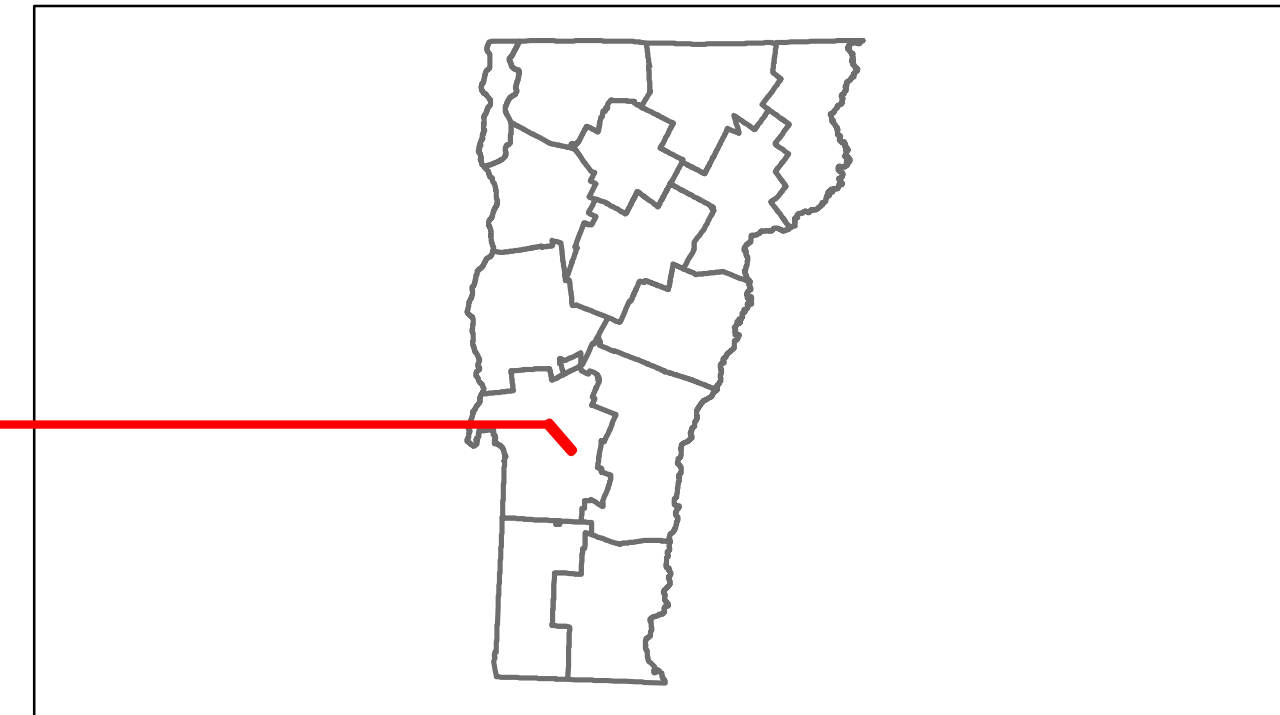


Route Log Progress Chart


DRAFT

Please Note: Errors and Omissions May Exist.
Contact the VTrans Mapping Unit with questions or concerns.

DISTRICT	TOWN	ROUTE
3	RUTLAND CITY	Urb-3056



DESCRIPTION BLOCK



Curves	
---------------	--

Grades	
---------------	--

Historic Projects	
--------------------------	--

Maintenance Garage	(Not State Maintained)
---------------------------	------------------------

Traffic Counters	
-------------------------	--

Functional Class	14
-------------------------	----

Speed Zone	
-------------------	--

AADT Counts	<table border="1"> <tr><td>2012</td><td>8800</td><td>8800</td></tr> <tr><td>2011</td><td>8900</td><td>8700</td></tr> <tr><td>2010</td><td>8900</td><td>8700</td></tr> <tr><td>2009</td><td>8900</td><td>8700</td></tr> <tr><td>2008</td><td>9000</td><td>8800</td></tr> </table>	2012	8800	8800	2011	8900	8700	2010	8900	8700	2009	8900	8700	2008	9000	8800
2012	8800	8800														
2011	8900	8700														
2010	8900	8700														
2009	8900	8700														
2008	9000	8800														

Crash Locations	<table border="1"> <tr><td>2012</td><td></td></tr> <tr><td>2011</td><td></td></tr> <tr><td>2010</td><td></td></tr> <tr><td>2009</td><td></td></tr> <tr><td>2008</td><td></td></tr> </table>	2012		2011		2010		2009		2008	
2012											
2011											
2010											
2009											
2008											

Historic Projects 	Functional Class 	Curves 	Road Widths 	AADT 	Mileage by Functional Class By Sheet 3056 14 - Urban - Principal Arterial - other 0.690	Mileage by Town By Sheet RUTLAND CITY - S30561119 0.69 of 0.69	DISTRICT 3	TOWN RUTLAND CITY	Date: 11/15/13	ROUTE Urb-3056
Total Mileage: 0.690 mi						Total Mileage: 0.69 mi				
								1 of 1 TWN mileage: 0.0 to 0.69	ETE mileage: 0.0 to 0.69	