


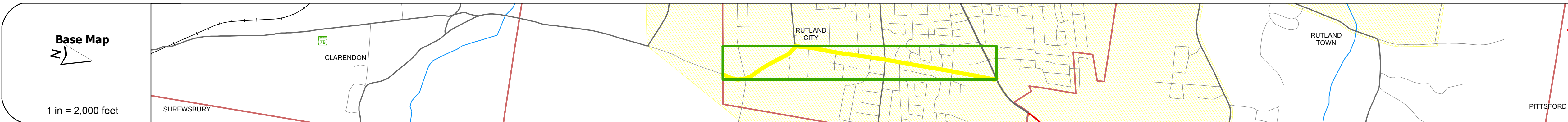
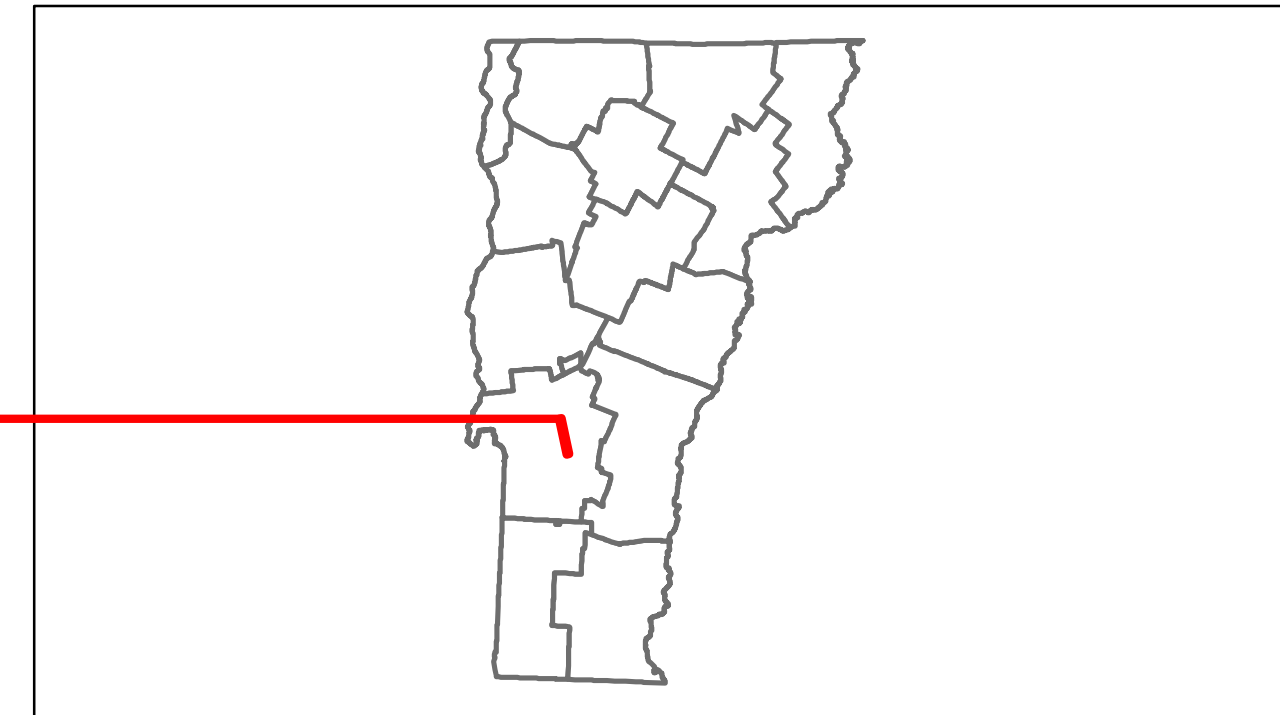


# Route Log Progress Chart

**DRAFT**


Please Note: Errors and Omissions May Exist.  
Contact the VTrans Mapping Unit with questions or concerns.

DISTRICT	TOWN	ROUTE
3	RUTLAND CITY	Urb-3054



<b>Curves</b>	
---------------	--

<b>Grades</b>	
---------------	--




<b>Maintenance Garage</b>	(Not State Maintained)
---------------------------	------------------------

<b>Traffic Counters</b>	568468, 569477, 568220, 569218, 569202
-------------------------	--

<b>Functional Class</b>	17
-------------------------	----

<b>Speed Zone</b>	
-------------------	--

<b>AADT Counts</b>	2012	4800	9500	7100	7400
	2011	4800	9600	7200	7500
	2010	4800	9600	7200	7500
	2009	4800	9600	7200	7500
	2008	5100	9800	7200	7300



## DESCRIPTION BLOCK

<b>Historic Projects</b> Retreatment, Resurface, Unknown, Bituminous Mix, Skippy Mix, Bituminous Seal, Bituminous Concrete, Surface Treated Gravel, Plant Mix, Reclaimed Base and Bituminous Concrete, Concrete	<b>Functional Class</b> 1 (Blue), 2 (Red), 3 (Green), 4 (Yellow), 5 (Purple), 6 (Orange), 7 (Light Blue), 8 (Light Red), 9 (Light Green), 10 (Light Yellow), 11 (Light Purple), 12 (Light Orange), 13 (Light Blue), 14 (Light Red), 15 (Light Green), 16 (Light Yellow), 17 (Light Purple), 18 (Light Orange), 19 (Light Blue)	<b>Curves</b> - curve left, - curve right	<b>Road Widths</b> (ft)	<b>Traffic Counters</b> (counter ID)	<b>AADT</b> (count)	<b>Mileage by Functional Class By Sheet</b> 3054 17 - Urban - collector 1.870	<b>Mileage by Town By Sheet</b> RUTLAND CITY - S30541119 1.87 of 1.87	<b>DISTRICT</b> 3	<b>TOWN</b> RUTLAND CITY	<b>Date:</b> 11/15/13	<b>ROUTE</b> Urb-3054 ETE mileage: 0.0 to 1.87
						<b>Total Mileage: 1.870 mi</b>					