

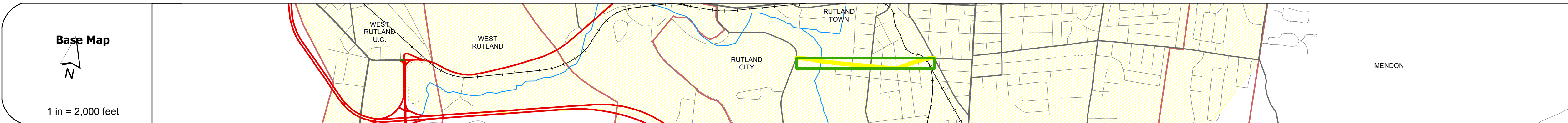
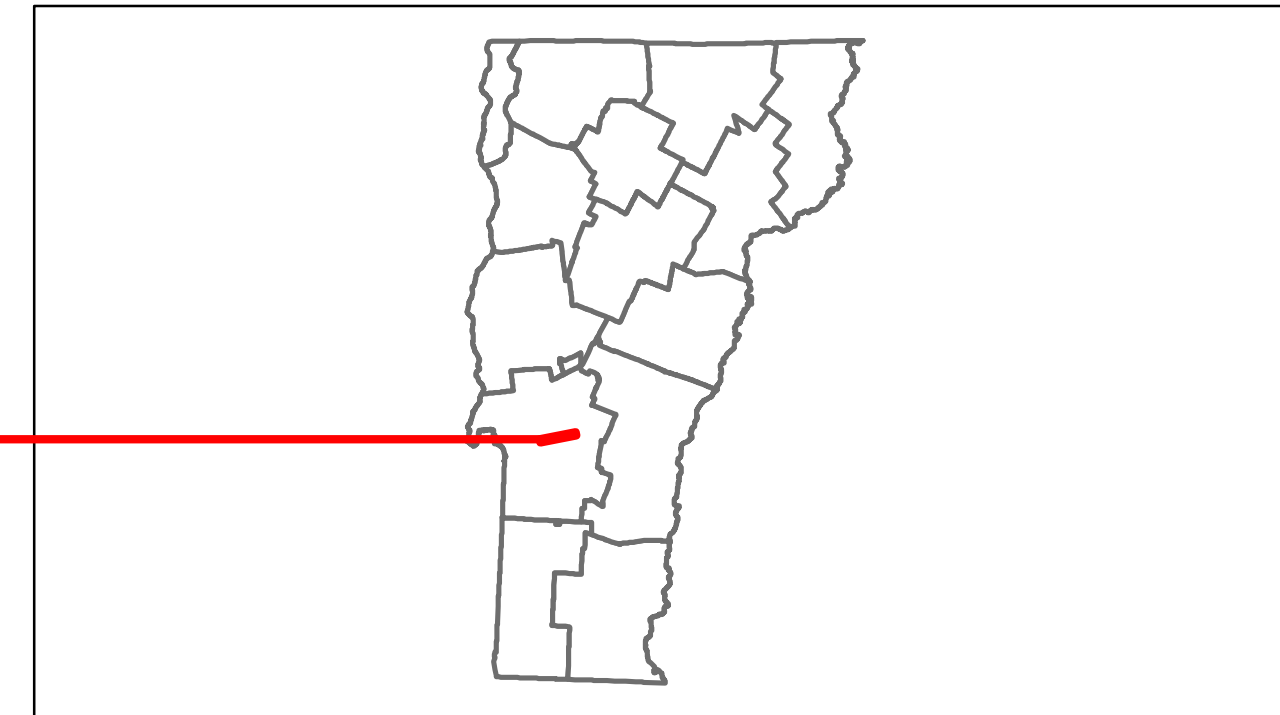


Route Log Progress Chart

DRAFT

Please Note: Errors and Omissions May Exist.
Contact the VTrans Mapping Unit with questions or concerns.

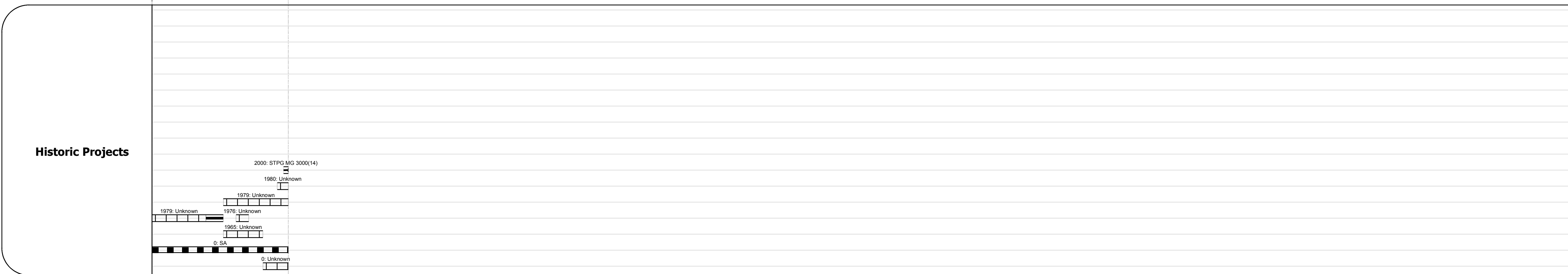
DISTRICT	TOWN	ROUTE
3	RUTLAND CITY	Urb-3052



Road Widths	Travellane	Roadway	Lane Count	Base	Subbase
	24	28	30		

Curves

Grades



Maintenance Garage
(Not State Maintained)

Traffic Counters
56R217, 56R207, 56R216

Functional Class
17

Speed Zone

AADT Counts	2012	2011	2010	2009	2008
	3100, 3700, 5300	3100, 3700, 5300	3100, 3700, 5300	3100, 3700, 5300	3300, 3900, 5500

Crash Locations	2012	2011	2010	2009	2008

DESCRIPTION BLOCK
<p>Bridge 2: Truss - thru - 1928 Structure No: 203052000211192 Length: 210' Height: 14.25' Width: 19.7' Weight Limit: 03 Facility Carried: CITY RIVER Bridge Type: STL THRU+PONY TRUSS Features Intersected: OTTER CREEK 3 Surface: Integral concrete Maintenance/Ownership: City/Municipal</p> <p>Bridge 27: Stringer/multi-beam or girder - 1968 Structure No: 203052002711192 Length: 195' Width: 30.0' Under Clearance: 23.0' Weight Limit: 0 Facility Carried: RIVER ST. Bridge Type: 3SP ROLLED BM Features Intersected: RIVER ST OVER VT RR Surface: Bituminous Maintenance/Ownership: State</p>

Historic Projects	Functional Class	Curves	Road Widths	AADT	Mileage by Functional Class By Sheet	Mileage by Town By Sheet	DISTRICT	TOWN	Date: 11/15/13	ROUTE
<ul style="list-style-type: none"> Retreatment Resurface Unknown Bituminous Mix Skinny Mix Bituminous Seal Bituminous Concrete Concrete Gravel Surface Treated Gravel Plant Mix Reclaimed Base and Bituminous Concrete Concrete 	<ul style="list-style-type: none"> 1 2 6 7 8 11 12 14 16 17 19 	<ul style="list-style-type: none"> curve left curve right 	<ul style="list-style-type: none"> (ft) 	<ul style="list-style-type: none"> (count) 	3052 17 - Urban - collector 0.860	RUTLAND CITY - S30521119 0.86 of 0.86	3	RUTLAND CITY	1 of 1 ETE mileage: 0.0 to 0.86	Urb-3052 ETE mileage: 0.0 to 0.86
Total Mileage: 0.860 mi						Total Mileage: 0.86 mi				