


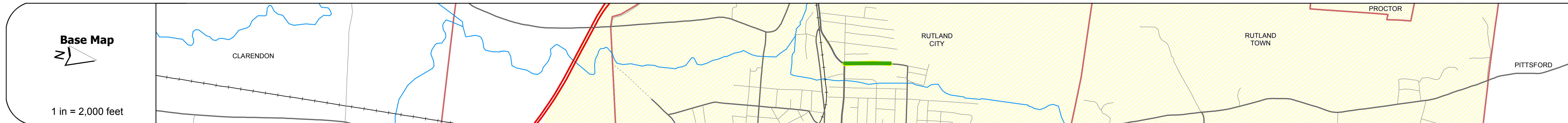
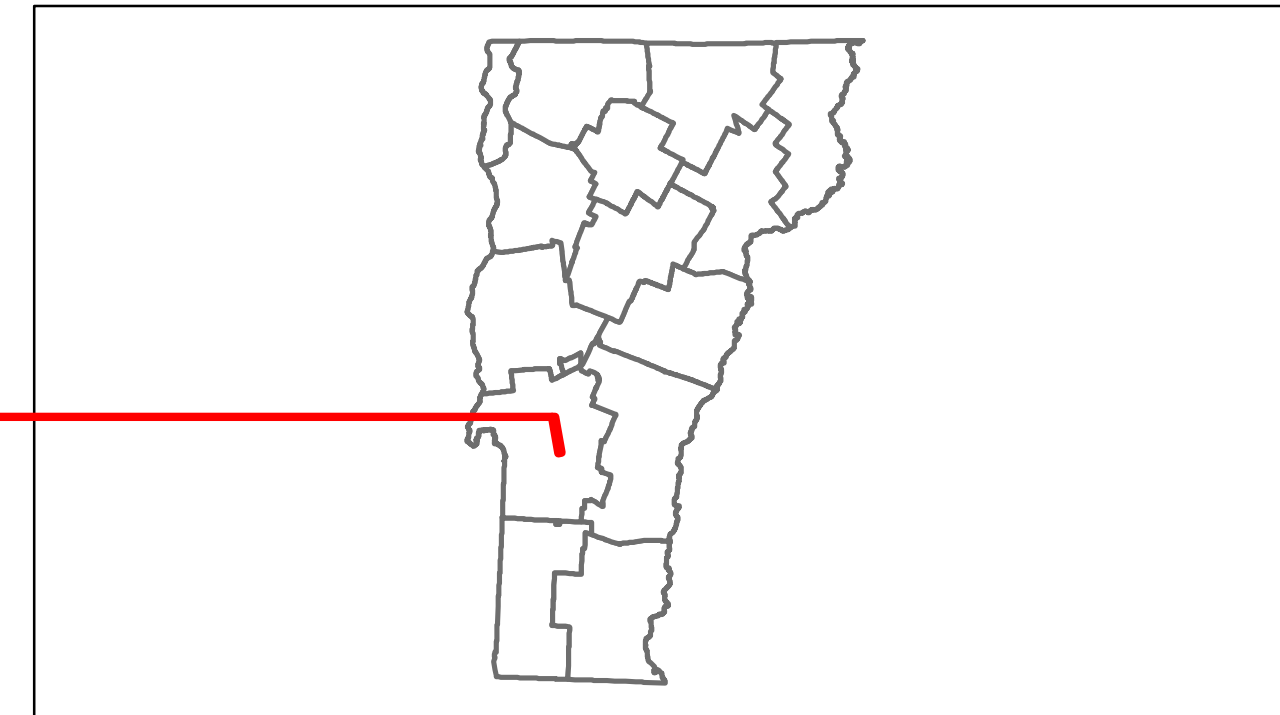


Route Log Progress Chart

DRAFT

Please Note: Errors and Omissions May Exist.
Contact the VTrans Mapping Unit with questions or concerns.

DISTRICT	TOWN	ROUTE
3	RUTLAND CITY	Urb-3048



Curves	
---------------	--

Grades	
---------------	--

Historic Projects	
--------------------------	--

Maintenance Garage	
---------------------------	--

Traffic Counters	SR234
-------------------------	-------

Functional Class	17
-------------------------	----

Speed Zone	
-------------------	--

AADT Counts	2012: 2700 2011: 2700 2010: 2700 2009: 2700 2008: 2700
--------------------	--

Crash Locations	2012 2011 2010 2009: [Fatal] [Property Damage Only] [Injury] [Unknown Crash Type] 2008: [] []
------------------------	---

DESCRIPTION BLOCK

Historic Projects Retreatment, Resurface, Unknown, Bituminous Mix, Skippy Mix, Bituminous Seal, Bituminous Concrete, Surface Treated Gravel, Plant Mix, Reclaimed Base and Bituminous Concrete, Concrete	Functional Class 1, 2, 6, 7, 8, 11, 12, 14, 16, 17, 19	Curves - curve left, - curve right	Road Widths (ft)	AADT (count)	Mileage by Functional Class By Sheet 3048 17 - Urban - Collector 0.250	Mileage by Town By Sheet RUTLAND CITY - S30481119 0.25 of 0.25	DISTRICT 3	TOWN RUTLAND CITY	Date: 11/15/13	ROUTE Urb-3048 ETE mileage: 0.0 to 0.25
Total Mileage: 0.250 mi						Total Mileage: 0.25 mi		1 of 1 TWN mileage: 0.0 to 0.25		