

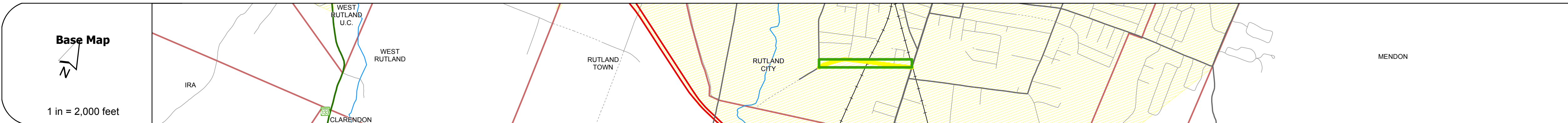
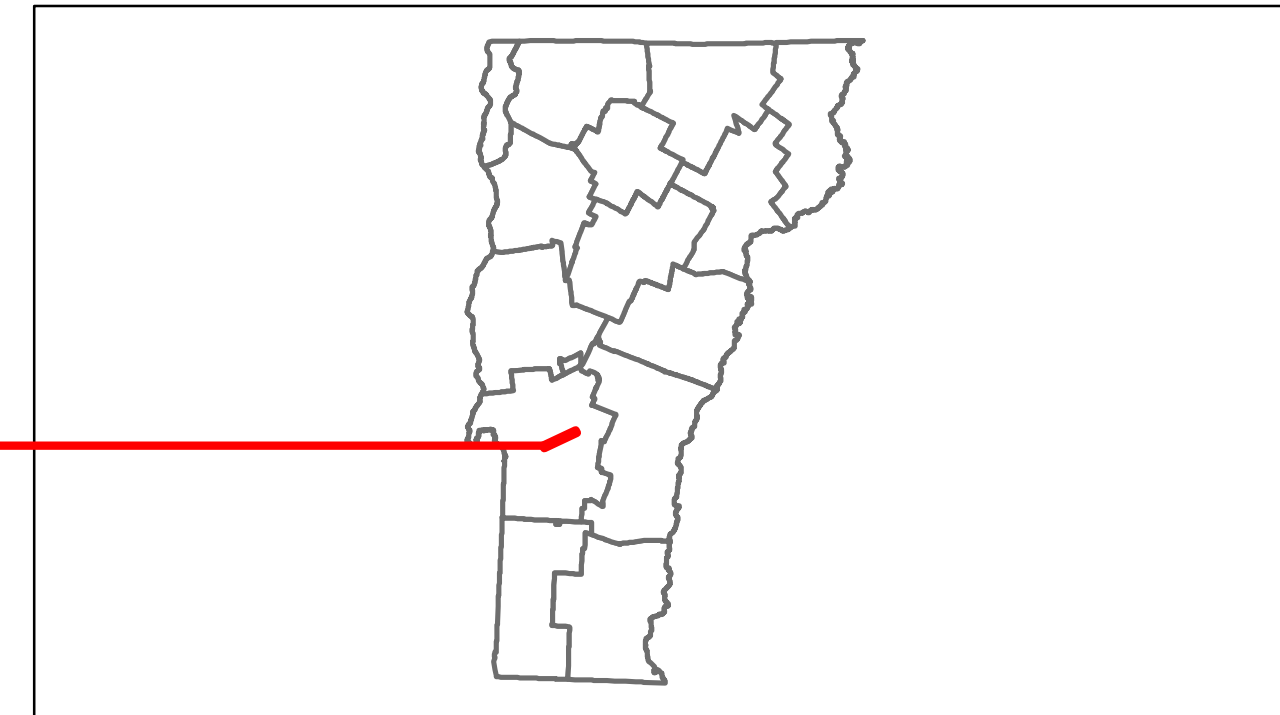


# Route Log Progress Chart


**DRAFT**

Please Note: Errors and Omissions May Exist.  
Contact the VTrans Mapping Unit with questions or concerns.

DISTRICT	TOWN	ROUTE
3	RUTLAND CITY	Urb-3046



## DESCRIPTION BLOCK



<b>Curves</b>	
---------------	--

<b>Grades</b>	
---------------	--

<b>Historic Projects</b>	
--------------------------	--

<b>Maintenance Garage</b>	(Not State Maintained)
---------------------------	------------------------

<b>Traffic Counters</b>	569468, 569294
-------------------------	----------------

<b>Functional Class</b>	17
-------------------------	----

<b>Speed Zone</b>	
-------------------	--

<b>AADT Counts</b>	2012: 2400, 4900; 2011: 2400, 4900; 2010: 2400, 4900; 2009: 2400, 4900; 2008: 2500, 5200
--------------------	--

<b>Crash Locations</b>	2012, 2011, 2010, 2009, 2008
------------------------	------------------------------

<b>Historic Projects</b> Retreatment, Resurface, Unknown, Bituminous Mix, Skippy Mix, Bituminous Seal, Bituminous Concrete, Surface Treated Gravel, Plant Mix, Reclaimed Base and Bituminous Concrete, Concrete	<b>Functional Class</b> 1, 2, 6, 7, 8, 11, 12, 14, 16, 17, 19	<b>Curves</b> curve left, curve right	<b>Road Widths</b> (ft)	<b>AADT</b> (count)	<b>Mileage by Functional Class By Sheet</b> 3046 17 - Urban - collector 0.600	<b>Mileage by Town By Sheet</b> RUTLAND CITY - S30461119 0.6 of 0.6	<b>DISTRICT</b> 3	<b>TOWN</b> RUTLAND CITY	<b>Date:</b> 11/15/13	<b>ROUTE</b> Urb-3046 ETE mileage: 0.0 to 0.6
<b>Crash Locations</b> Fatal, Injury, Property Damage Only, Unknown Crash Type					<b>Total Mileage: 0.600 mi</b>		<b>Total Mileage: 0.6 mi</b>		<b>1 of 1</b> TWN mileage: 0.0 to 0.6	