

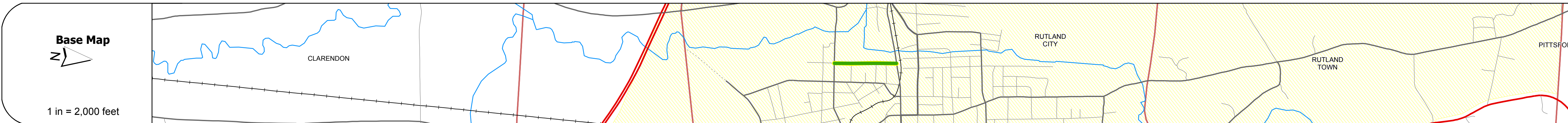
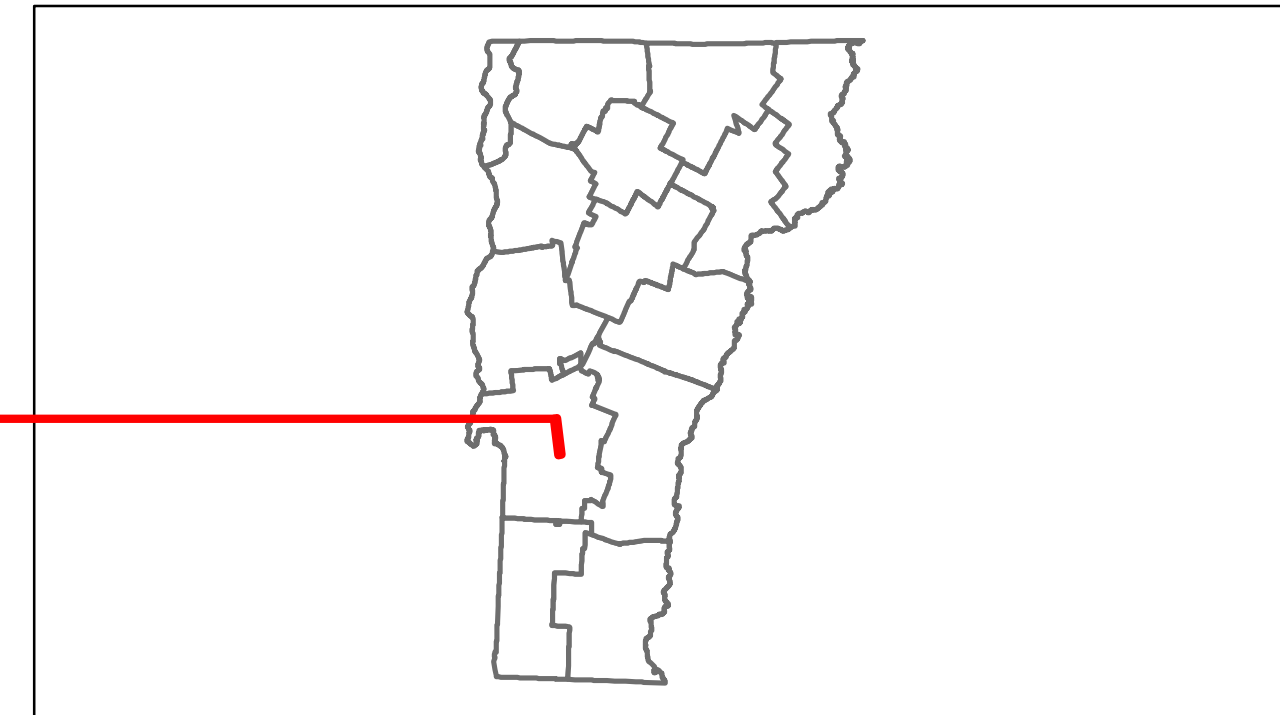


Route Log Progress Chart


DRAFT

Please Note: Errors and Omissions May Exist.
Contact the VTrans Mapping Unit with questions or concerns.

DISTRICT	TOWN	ROUTE
3	RUTLAND CITY	Urb-3040



DESCRIPTION BLOCK



Curves	
---------------	--

Grades	
---------------	--

Historic Projects	
--------------------------	--

Maintenance Garage	(Not State Maintained)
---------------------------	------------------------

Traffic Counters	569254
-------------------------	--------

Functional Class	17
-------------------------	----

Speed Zone	
-------------------	--

AADT Counts	2012: 2200 2011: 2200 2010: 2200 2009: 2200 2008: 2100
--------------------	--

Crash Locations	2012: [] 2011: [] 2010: [] [] 2009: [] [] 2008: [] []
------------------------	---

Historic Projects Retreatment, Resurface, Unknown, Bituminous Mix, Skippy Mix, Bituminous Seal, Concrete, Gravel, Surface Treated Gravel, Plant Mix, Reclaimed Base and Bituminous Concrete	Functional Class Legend for Functional Class 1-19 and Speed Zones 25-65	Curves Legend for Curve Left/Right and Grades (Up/Down)	Road Widths Legend for Traffic Counters	AADT Legend for Crash Locations (Fatal, Injury, Property Damage Only, Unknown)	Mileage by Functional Class By Sheet 3040 17 - Urban - Collector 0.400 Total Mileage: 0.400 mi	Mileage by Town By Sheet RUTLAND CITY - S30401119 0.4 of 0.4 Total Mileage: 0.4 mi	DISTRICT 3	TOWN RUTLAND CITY	Date: 11/15/13 Page: 1 of 1 ETE Mileage: 0.0 to 0.4	ROUTE Urb-3040 ETE Mileage: 0.0 to 0.4
---	---	---	---	--	--	--	----------------------	-----------------------------	--	--