







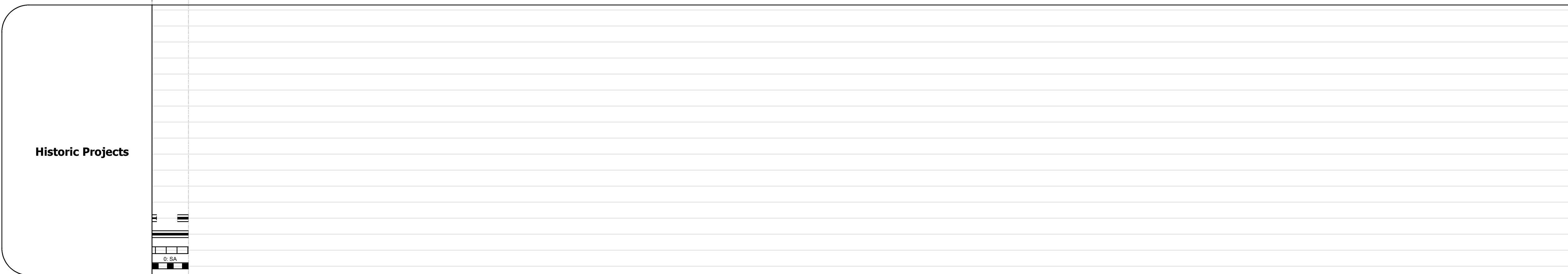



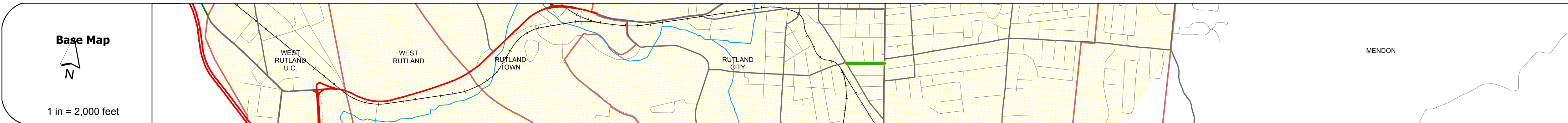
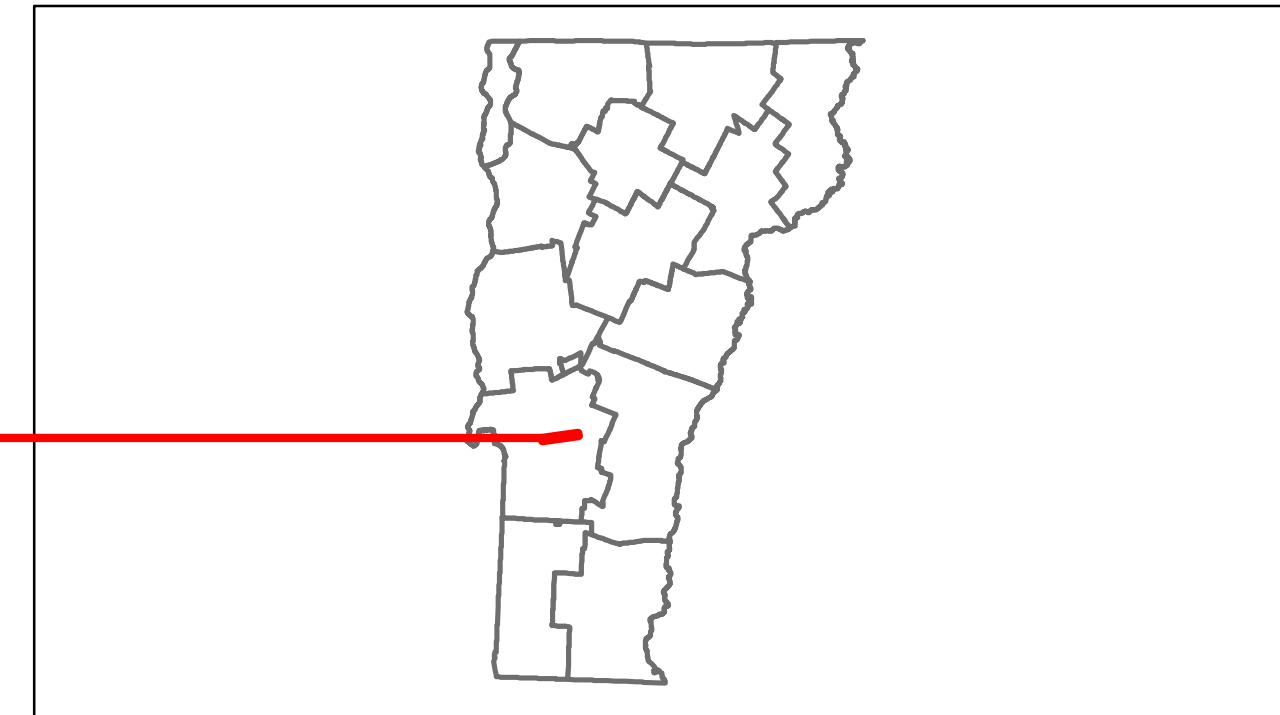


# Route Log Progress Chart

**DRAFT**

Please Note: Errors and Omissions May Exist.  
Contact the VTrans Mapping Unit with questions or concerns.

DISTRICT	TOWN	ROUTE
3	RUTLAND CITY	Urb-3038



**DESCRIPTION BLOCK**

<b>Historic Projects</b> Retreatment, Resurface, Unknown, Bituminous Mix, Skippy Mix, Bituminous Seal, Bituminous Concrete, Surface Treated Gravel, Plant Mix, Reclaimed Base and Bituminous Concrete	<b>Functional Class</b> 1, 2, 6, 7, 8, 11, 12, 14, 16, 17, 19	<b>Curves</b> curve left, curve right	<b>Road Widths</b> (ft)	<b>AADT</b> (count)	<b>Mileage by Functional Class By Sheet</b> 3038 17 - Urban - collector 0.230	<b>Mileage by Town By Sheet</b> RUTLAND CITY - S30381119 0.23 of 0.23	<b>DISTRICT</b> 3	<b>TOWN</b> RUTLAND CITY	Date: 11/15/13 <b>1 of 1</b> TWN mileage: 0.0 to 0.23	<b>ROUTE</b> Urb-3038 ETE mileage: 0.0 to 0.23
<b>Total Mileage: 0.230 mi</b>						<b>Total Mileage: 0.23 mi</b>				