


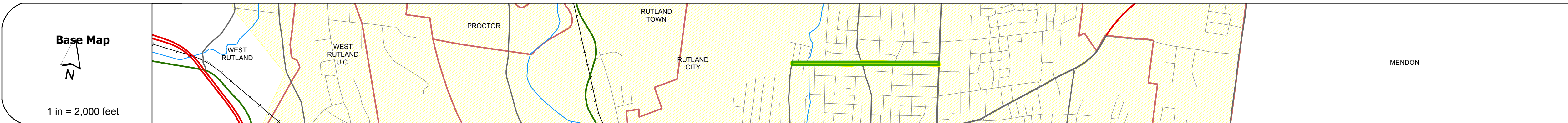
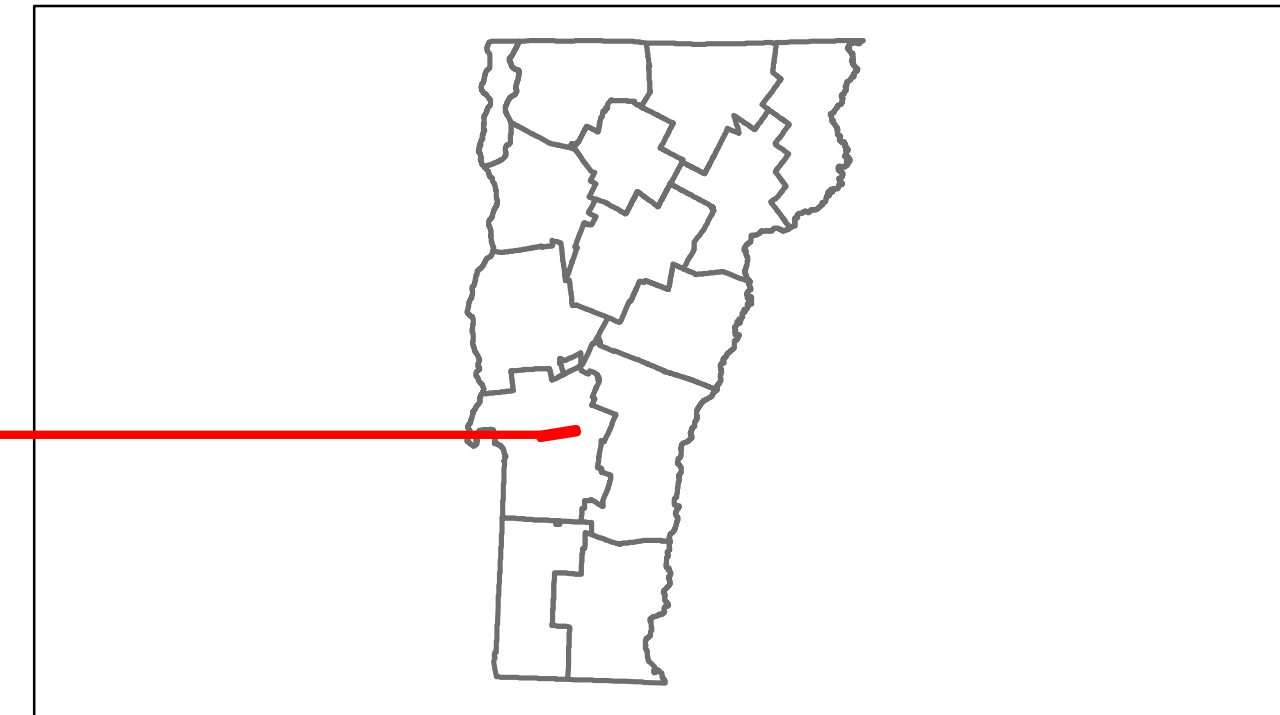


# Route Log Progress Chart

**DRAFT**


Please Note: Errors and Omissions May Exist.  
Contact the VTrans Mapping Unit with questions or concerns.

DISTRICT	TOWN	ROUTE
3	RUTLAND CITY	Urb-3006



<b>Curves</b>	
---------------	--

<b>Grades</b>	
---------------	--





<b>Maintenance Garage</b>	(Not State Maintained)
---------------------------	------------------------

<b>Traffic Counters</b>	96R099, 96R235, 96R204
-------------------------	------------------------

<b>Functional Class</b>	17
-------------------------	----

<b>Speed Zone</b>	
-------------------	--



## DESCRIPTION BLOCK

**Bridge 23:**  
Stringer/multi-beam or girder - 1950  
Structure No. 203006002311192  
Length: 99'  
Width: 22.0'  
Weight Limit: 0  
Facility Carried: CITY CRESO  
Bridge Type: ROLLED BEAM  
Features Intersected: EAST CREEK  
Surface: Bituminous  
Maintenance/Ownership: City/Municipal

<b>Historic Projects</b> Retreatment, Resurface, Unknown, Bituminous Mix, Skippy Mix, Bituminous Seal, Bituminous Concrete, Gravel, Surface Treated Gravel, Plant Mix, Reclaimed Base and Bituminous Concrete, Concrete	<b>Functional Class</b> 1, 2, 6, 7, 8, 11, 12, 14, 16, 17, 19	<b>Curves</b> curve left, curve right	<b>Road Widths</b> (ft)	<b>AADT</b> (count)	<b>Mileage by Functional Class By Sheet</b> 3006 17 - Urban - collector 0.910	<b>Mileage by Town By Sheet</b> RUTLAND CITY - S30061119 0.91 of 0.91	<b>DISTRICT</b> 3	<b>TOWN</b> RUTLAND CITY	<b>Date:</b> 11/15/13	<b>ROUTE</b> Urb-3006 ETE mileage: 0.0 to 0.91
<b>Total Mileage: 0.910 mi</b>						<b>Total Mileage: 0.91 mi</b>		<b>1 of 1</b> TWN mileage: 0.0 to 0.91		