


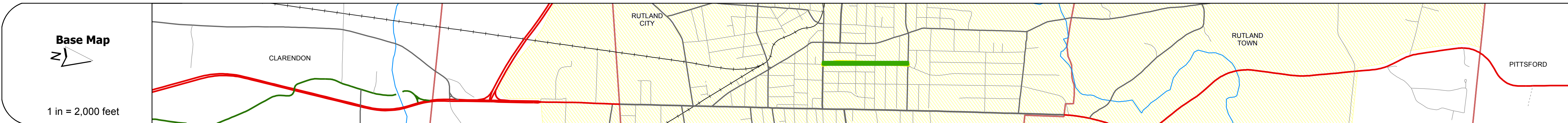
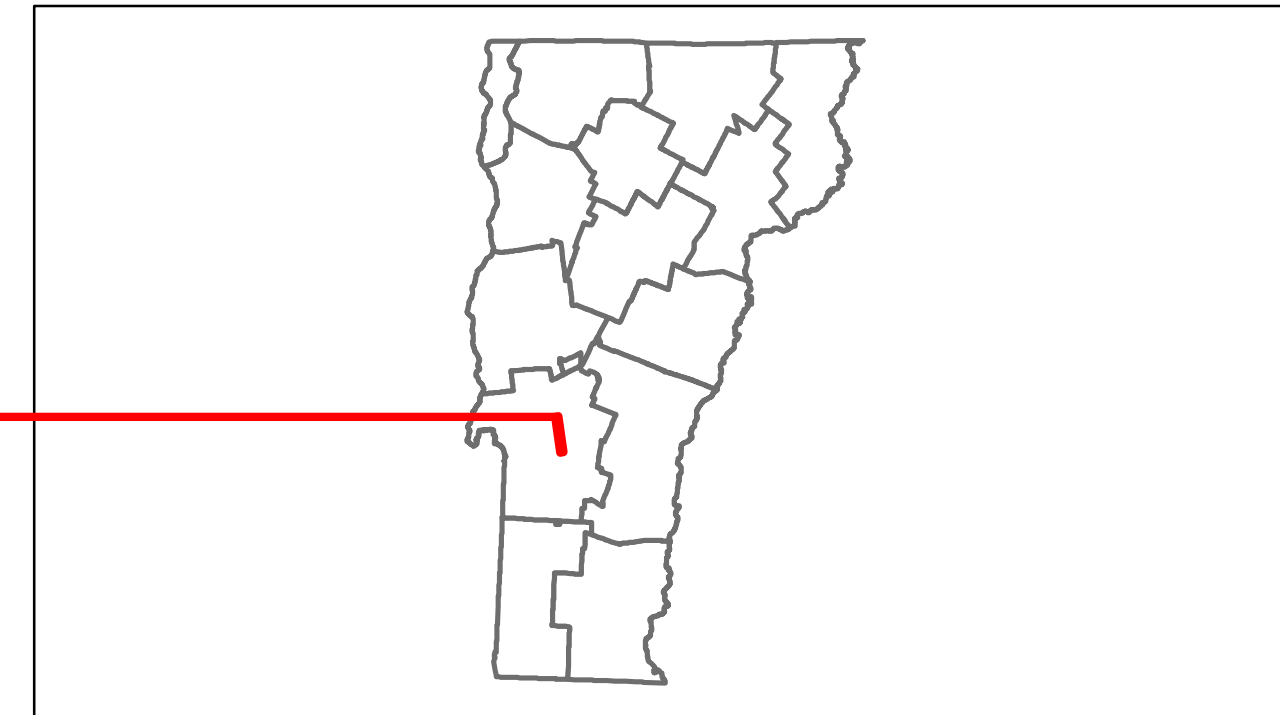


Route Log Progress Chart

DRAFT

Please Note: Errors and Omissions May Exist.
Contact the VTrans Mapping Unit with questions or concerns.

DISTRICT	TOWN	ROUTE
3	RUTLAND CITY	Urb-3004



Curves	
---------------	--

Grades	
---------------	--

Historic Projects	
--------------------------	--

Maintenance Garage	(Not State Maintained)
---------------------------	------------------------

Traffic Counters	SER053 SER051 SER016 OSER249
-------------------------	---------------------------------

Functional Class	17
-------------------------	----

Speed Zone	
-------------------	--

AADT Counts	2012: 1300 - 1500 2011: 1300 - 1500 2010: 1300 - 1500 2009: 1300 - 1500 2008: 1300 - 1500
--------------------	---

Crash Locations	2012: [] [] [] 2011: [] [] [] 2010: [] [] [] 2009: [] [] 2008: [] []
------------------------	---

DESCRIPTION BLOCK

Historic Projects Retreatment, Resurface, Unknown, Bituminous Mix, Skirny Mix, Bituminous Seal, Bituminous Concrete, Surface Treated Gravel, Plant Mix, Reclaimed Base and Bituminous Concrete, Concrete	Functional Class 1-19, 6-16 Speed Zones 25, 30, 35, 40, 45, 50, 55, 60, 65	Curves curve left, curve right Grades grade up, grade down	Road Widths (ft) Traffic Counters (counter ID)	AADT (count)	Mileage by Functional Class By Sheet 3004 17 - Urban - collector 0.560 Total Mileage: 0.560 mi	Mileage by Town By Sheet RUTLAND CITY - S30041119 0.56 of 0.56 Total Mileage: 0.56 mi	DISTRICT 3	TOWN RUTLAND CITY	Date: 11/15/13 Page: 1 of 1 ETE mileage: 0.0 to 0.56	ROUTE Urb-3004 ETE mileage: 0.0 to 0.56
--	---	---	---	------------------------	--	---	----------------------	-----------------------------	---	---