


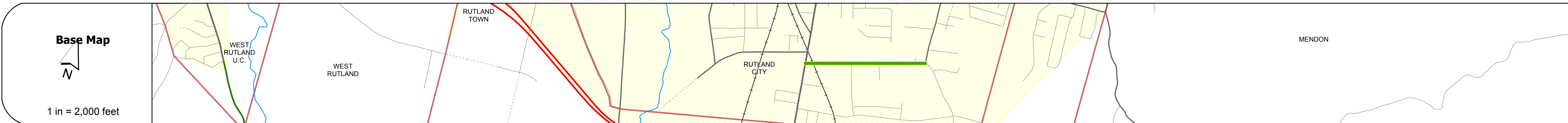
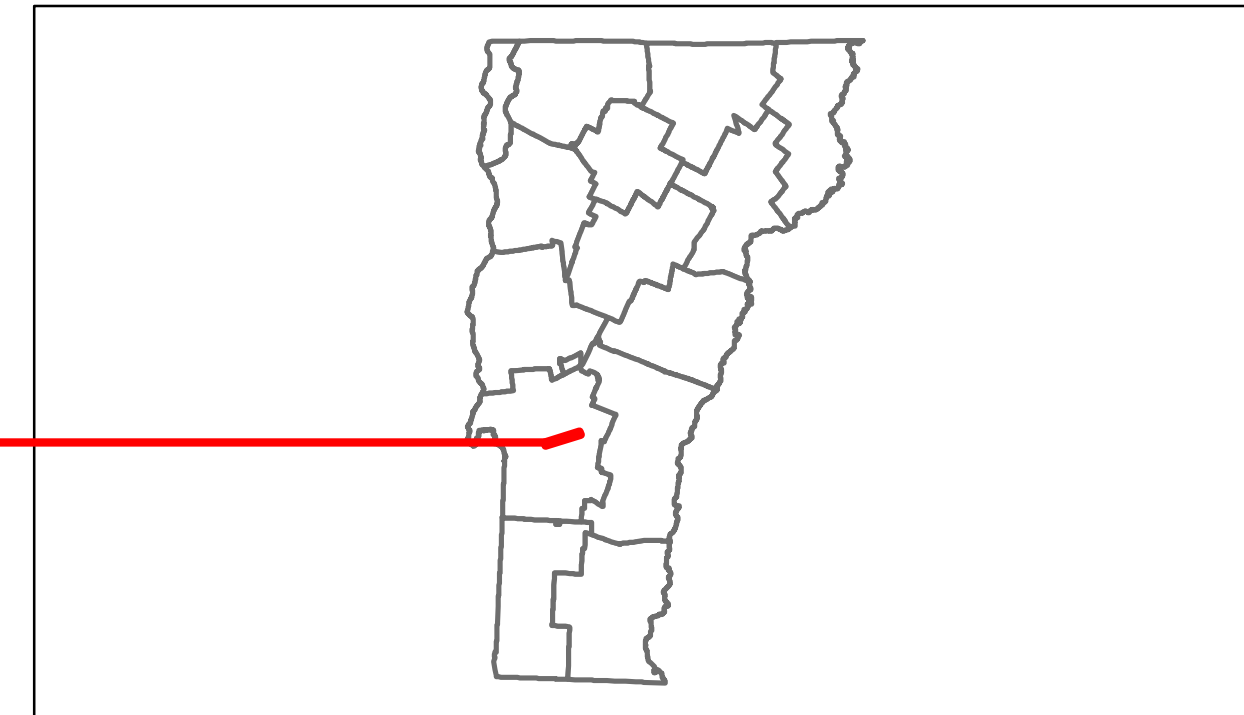


Route Log Progress Chart

DRAFT

Please Note: Errors and Omissions May Exist.
Contact the VTrans Mapping Unit with questions or concerns.

DISTRICT	TOWN	ROUTE
3	RUTLAND CITY	Urb-3002



Curves

Grades

Historic Projects

Maintenance Garage
--- (Not State Maintained) ---

Traffic Counters
56R239 56R073 56R238

Functional Class
16

Speed Zone

AADT Counts
2012: 8500 - 8900
2011: 8600 - 7000
2010: 8600 - 7000
2009: 8600 - 7000
2008: 8600 - 7200

Crash Locations
2012: [] [] [] [] [] []
2011: [] [] [] [] [] []
2010: [] [] [] [] [] []
2009: [] [] [] [] [] []
2008: [] [] [] [] [] []

DESCRIPTION BLOCK

Historic Projects Retreatment, Resurface, Unknown, Bituminous Mix, Skippy Mix, Bituminous Seal, Bituminous Concrete, Concrete, Gravel, Surface Treated Gravel, Plant Mix, Reclaimed Base and Bituminous Concrete	Functional Class 1, 2, 3, 4, 5, 6, 7, 8, 9, 10, 11, 12, 13, 14, 15, 16, 17, 18, 19	Curves curve left, curve right	Grades grade up, grade down	Road Widths (ft)	Traffic Counters (counter ID)	AADT (count)	Crash Locations Fatal, Injury, Property Damage Only, Unknown Crash Type	Mileage by Functional Class By Sheet 3002 16 - Urban - Minor Arterial 0.770	Mileage by Town By Sheet RUTLAND CITY - S30021119 0.77 of 0.77	DISTRICT 3	TOWN RUTLAND CITY	Date: 11/15/13	ROUTE Urb-3002 ETE mileage: 0.0 to 0.77
Total Mileage: 0.770 mi								Total Mileage: 0.77 mi					