Route Log Progress Chart

DRAFT

Please Note: Errors and Omissions May Exist.
Contact the VTrans Mapping Unit with questions or concerns.

DISTRICT	TOWN	ROUTE
2	BRATTLEBORO	Min-2044

Base Map

1 in = 2,000 feet

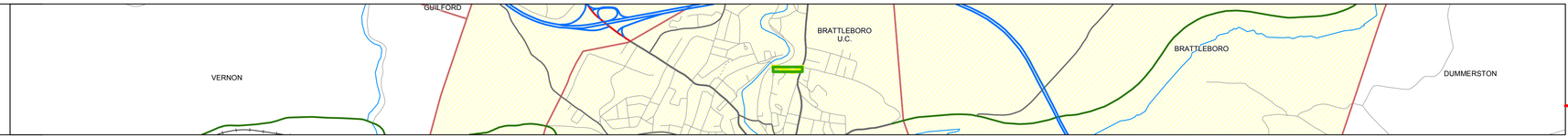

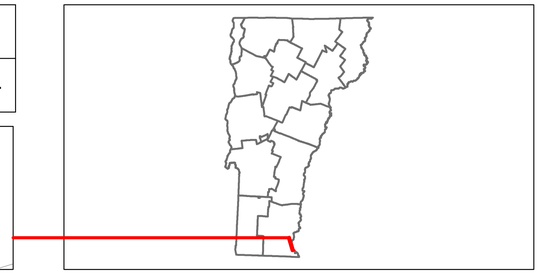

Stick Diagram

Primary Structures
Secondary Structures
Stations (Feet)
Railroad Crossings
Divided State Highway
State Highway
Divided Class 1 Town Highway
Class 1 Town Highway
Town Boundary
District Boundaries
State/Town Highway Change
Divided Highway Limits
Ghost Section Boundary
Streams

Scale:1in = 2000 FEET

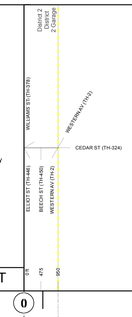

Road Widths

Travellane 16 22
Roadway 18 24
Lane Count
Base
Subbase

Curves

Grades

Historic Projects

0 TH

Maintenance Garage

Traffic Counters

S6X225

Functional Class

17

Speed Zone

AADT Counts

2012 2900
2011 2900
2010 2900
2009 2900
2008 3100

Crash Locations

2012
2011
2010
2009
2008

DESCRIPTION BLOCK

Historic Projects: Retreatment, Resurface, Unknown, Bituminous Mix, Skinny Mix, Bituminous Seal, Bituminous Concrete, Bituminous Macadam, Cold Plane and Bituminous Concrete, Concrete, Gravel, Surface Treated Gravel, Plant Mix, Reclaimed Base and Bituminous Concrete

Functional Class: 1, 2, 6, 7, 8, 11, 12, 14, 16, 17, 19

Speed Zones: 25, 30, 35, 40, 45, 50, 55, 60, 65

Curves: curve left, curve right

Grades: grade up, grade down

Road Widths: (ft)

Traffic Counters: (counter ID)

AADT: (count)

Crash Locations: Fatal, Injury, Property Damage Only, Unknown Crash Type

Mileage by Functional Class By Sheet

2044	17 - Urban - Collector	0.180

Total Mileage: 0.180 mi

Mileage by Town By Sheet

BRATTLEBORO - S20441302	0.18 of 0.18

Total Mileage: 0.18 mi

DISTRICT	TOWN	Date: 11/15/13	ROUTE
2	BRATTLEBORO	1 of 1 TWN mileage: 0.0 to 0.18	Min-2044 ETE mileage: 0.0 to 0.18