


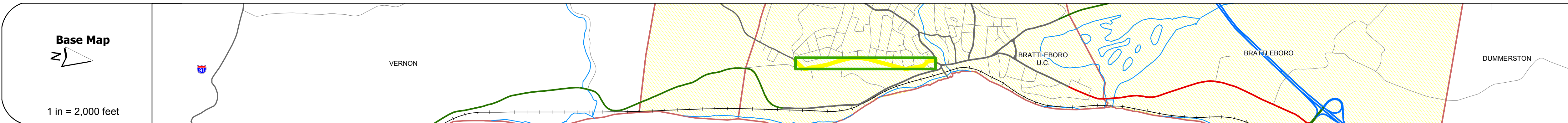
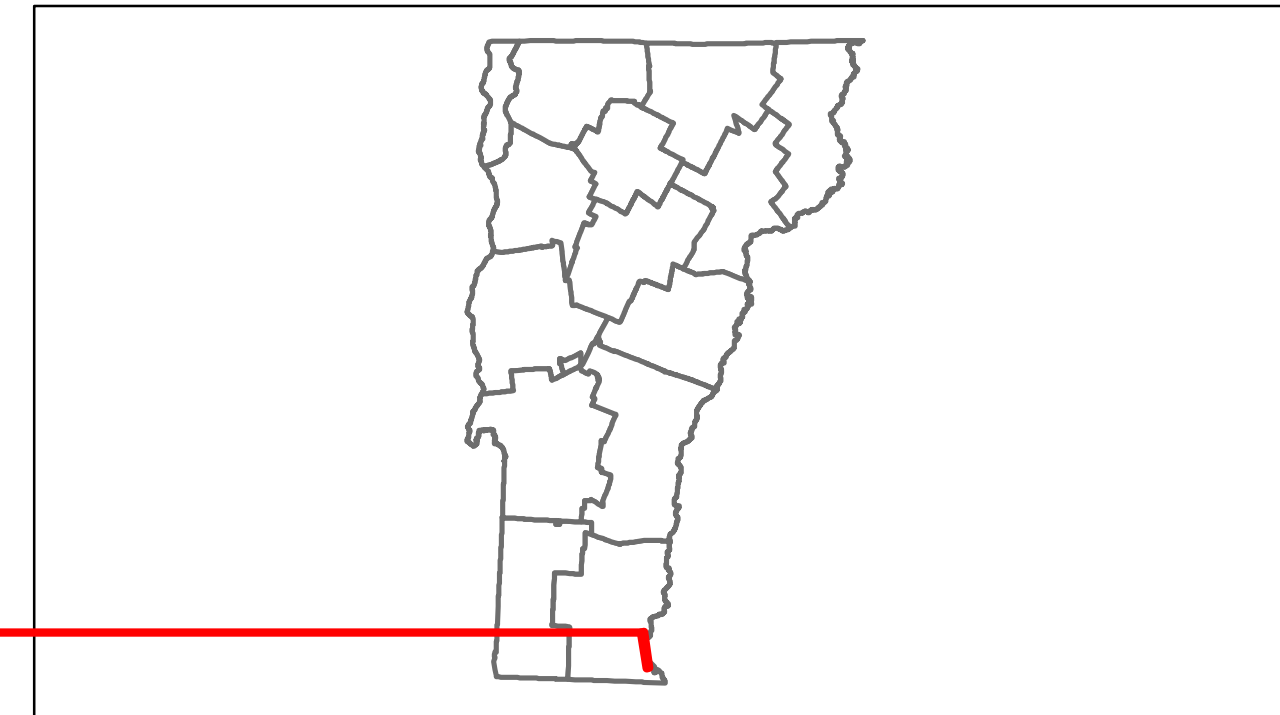


Route Log Progress Chart

DRAFT

Please Note: Errors and Omissions May Exist.
Contact the VTrans Mapping Unit with questions or concerns.

DISTRICT	TOWN	ROUTE
2	BRATTLEBORO	Min-2042



Curves	
---------------	--

Grades	
---------------	--

Historic Projects	
--------------------------	--

Maintenance Garage	(Not State Maintained)
---------------------------	------------------------

Traffic Counters	56X063, 56X071, 56X115, 56X178
-------------------------	--------------------------------

Functional Class	17
-------------------------	----

Speed Zone	
-------------------	--

AADT Counts	2012: 2900, 2011: 2900, 2010: 2900, 2009: 2900, 2008: 3000
--------------------	--

Crash Locations	2012, 2011, 2010, 2009, 2008
------------------------	------------------------------

DESCRIPTION BLOCK

Historic Projects Retreatment, Resurface, Unknown, Bituminous Mix, Skippy Mix, Bituminous Seal, Bituminous Concrete, Surface Treated Gravel, Plant Mix, Reclaimed Base and Bituminous Concrete, Concrete	Functional Class 1, 2, 6, 7, 8, 11, 12, 14, 16, 17, 19	Curves curve left, curve right	Road Widths (ft)	AADT (count)	Mileage by Functional Class By Sheet 2042 17 - Urban - collector 0.910	Mileage by Town By Sheet BRATTLEBORO - S20421302 0.91 of 0.91	DISTRICT 2	TOWN BRATTLEBORO	Date: 11/15/13	ROUTE Min-2042 ETE mileage: 0.0 to 0.91
Crash Locations Fatal, Injury, Property Damage Only, Unknown Crash Type						Total Mileage: 0.910 mi		Total Mileage: 0.91 mi		1 of 1 TWN mileage: 0.0 to 0.91