


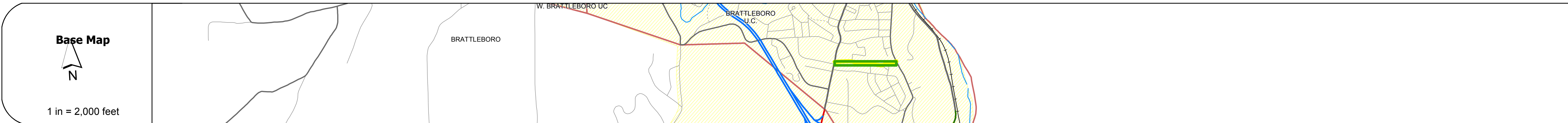
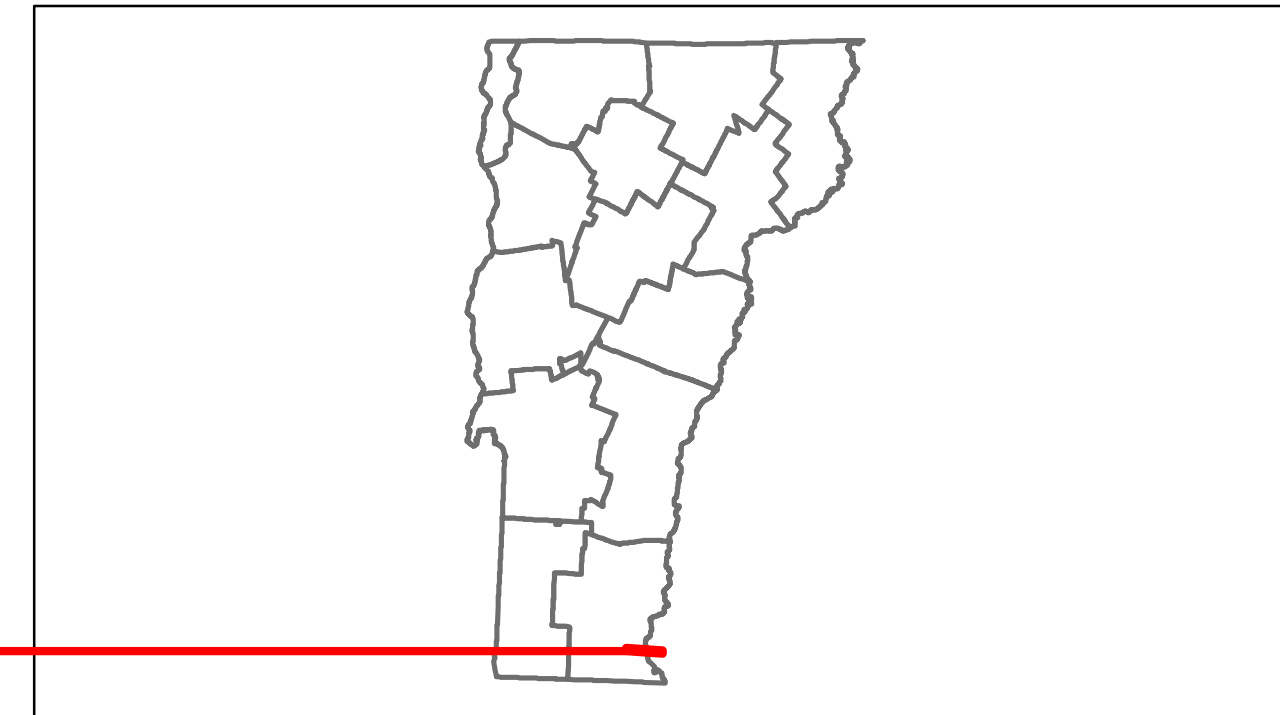


Route Log Progress Chart

DRAFT

Please Note: Errors and Omissions May Exist.
Contact the VTrans Mapping Unit with questions or concerns.

DISTRICT	TOWN	ROUTE
2	BRATTLEBORO	Min-2034



Curves	
---------------	--

Grades	
---------------	--

Historic Projects	
--------------------------	--

Maintenance Garage	(Not State Maintained)
---------------------------	------------------------

Traffic Counters	583220
-------------------------	--------

Functional Class	17
-------------------------	----

Speed Zone	
-------------------	--

ADT Counts	2012: 790
	2011: 800
	2010: 800
	2009: 800
	2008: 790

Crash Locations	2012: 0
	2011: 0
	2010: 0
	2009: 0
	2008: 0

DESCRIPTION BLOCK

Historic Projects Retreatment, Resurface, Unknown, Bituminous Mix, Skippy Mix, Bituminous Seal, Concrete, Gravel, Surface Treated Gravel, Plant Mix, Reclaimed Base and Bituminous Concrete	Functional Class Legend for Functional Class 1-19 and Speed Zones 25-65	Curves Legend for curve left and curve right	Grades Legend for grade up and grade down	Road Widths Legend for Traffic Counters (counter ID)	ADT Legend for Crash Locations: Fatal, Injury, Property Damage Only, Unknown Crash Type	Mileage by Functional Class By Sheet 2034 17 - Urban - collector 0.380 Total Mileage: 0.380 mi	Mileage by Town By Sheet BRATTLEBORO - S20341302 0.38 of 0.38 Total Mileage: 0.38 mi	DISTRICT 2	TOWN BRATTLEBORO	Date: 11/15/13 1 of 1 TWN mileage: 0.0 to 0.38	ROUTE Min-2034 ETE mileage: 0.0 to 0.38
---	---	--	---	--	---	--	--	----------------------	----------------------------	--	--