


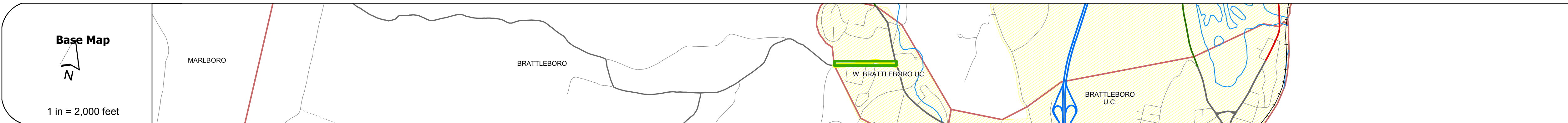
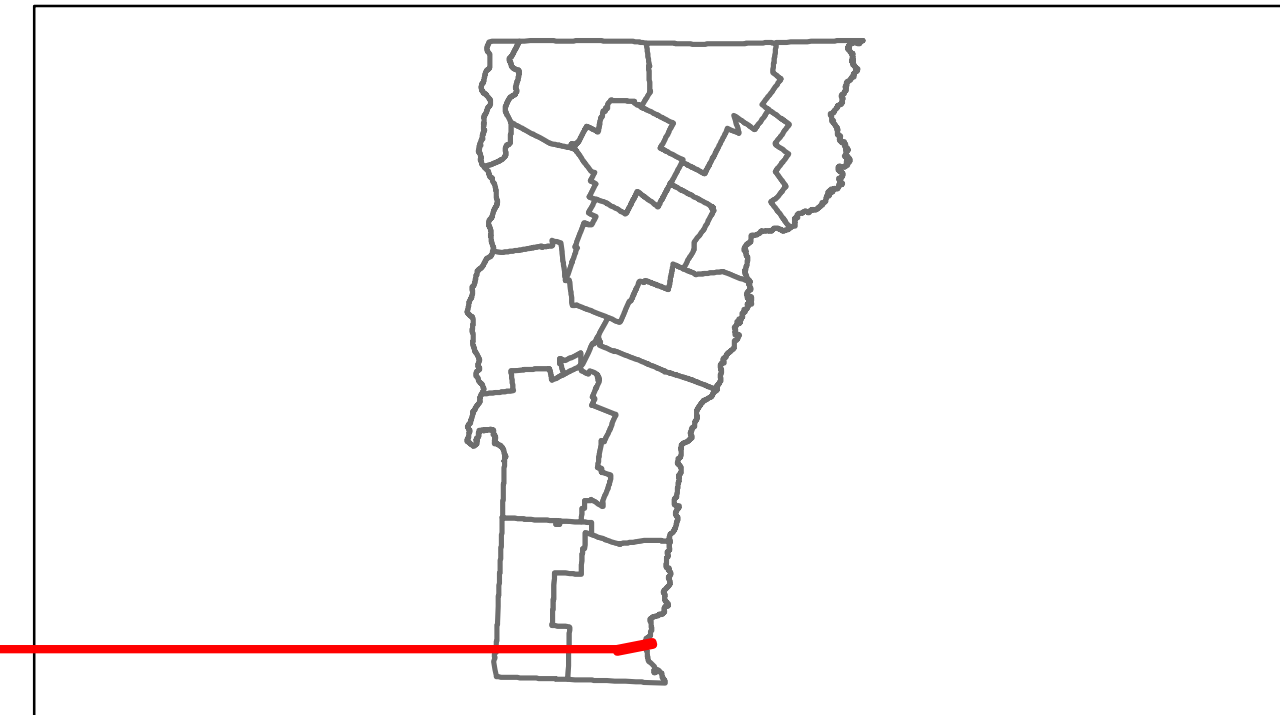


# Route Log Progress Chart

**DRAFT**

Please Note: Errors and Omissions May Exist.  
Contact the VTrans Mapping Unit with questions or concerns.

DISTRICT	TOWN	ROUTE
2	BRATTLEBORO	Min-2026



<b>Curves</b>	
---------------	--

<b>Grades</b>	
---------------	--

<b>Historic Projects</b>	
--------------------------	--

<b>Maintenance Garage</b>	(Not State Maintained)
---------------------------	------------------------

<b>Traffic Counters</b>	56237
-------------------------	-------

<b>Functional Class</b>	17
-------------------------	----

<b>Speed Zone</b>	
-------------------	--

<b>AADT Counts</b>	2012: 2200
	2011: 2200
	2010: 2200
	2009: 2200
	2008: 2200

<b>Crash Locations</b>	2012: <input type="checkbox"/>
	2011: <input type="checkbox"/>
	2010: <input type="checkbox"/>
	2009: <input type="checkbox"/>
	2008: <input type="checkbox"/>

## DESCRIPTION BLOCK

<b>Historic Projects</b> Retreatment, Resurface, Unknown, Bituminous Mix, Skippy Mix, Bituminous Seal, Bituminous Concrete, Surface Treated Gravel, Plant Mix, Reclaimed Base and Bituminous Concrete, Concrete	<b>Functional Class</b> Legend for Functional Class 1-19 and Speed Zones 25-65.	<b>Curves</b> Legend for curve left and curve right.	<b>Grades</b> Legend for grade up and grade down.	<b>Road Widths</b> Legend for road width (ft).	<b>Traffic Counters</b> Legend for counter ID.	<b>AADT</b> Legend for AADT count.	<b>Crash Locations</b> Legend for Fatal, Property Damage Only, Injury, Unknown Crash Type.	<b>Mileage by Functional Class By Sheet</b> 2026 17 - Urban - collector 0.400	<b>Mileage by Town By Sheet</b> BRATTLEBORO - S20261302 0.4 of 0.4	<b>DISTRICT</b> 2	<b>TOWN</b> BRATTLEBORO	<b>Date:</b> 11/15/13	<b>ROUTE</b> Min-2026 ETE mileage: 0.0 to 0.4
								<b>Total Mileage:</b> 0.400 mi	<b>Total Mileage:</b> 0.4 mi	<b>1 of 1</b> TWN mileage: 0.0 to 0.4			