


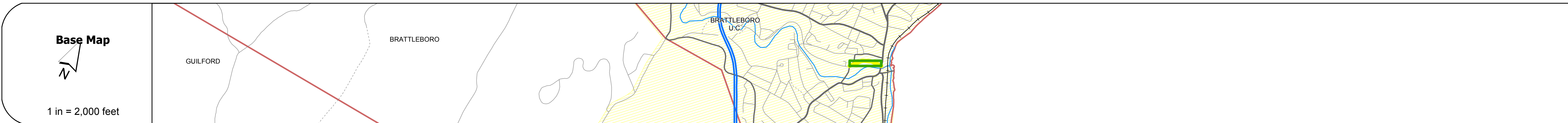
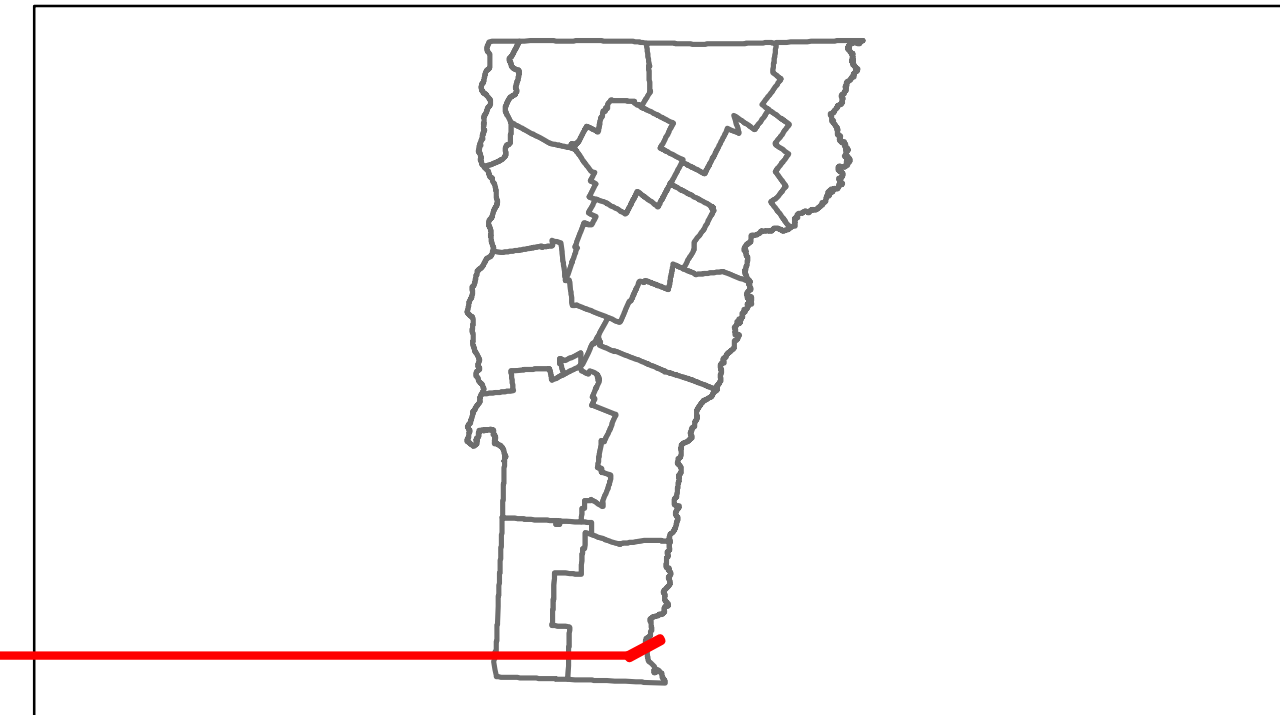


Route Log Progress Chart

DRAFT

Please Note: Errors and Omissions May Exist.
Contact the VTrans Mapping Unit with questions or concerns.

DISTRICT	TOWN	ROUTE
2	BRATTLEBORO	Min-2022



Curves	
---------------	--

Grades	
---------------	--

Historic Projects	
--------------------------	--

Maintenance Garage	
---------------------------	--

Traffic Counters	962211
-------------------------	--------

Functional Class	17
-------------------------	----

Speed Zone	
-------------------	--

AADT Counts	2012: 2200 2011: 2200 2010: 2200 2009: 2200 2008: 2100
--------------------	--

Crash Locations	2012: <input type="checkbox"/> 2011: <input type="checkbox"/> 2010: <input type="checkbox"/> 2009: <input type="checkbox"/> 2008: <input type="checkbox"/>
------------------------	--

DESCRIPTION BLOCK

Historic Projects Retreatment, Resurface, Unknown, Bituminous Mix, Skippy Mix, Bituminous Seal, Concrete, Gravel, Surface Treated Gravel, Plant Mix, Reclaimed Base and Bituminous Concrete	Functional Class Legend for Functional Class 1-19 and Speed Zones 25-65	Curves Legend for curve left and curve right	Grades Legend for grade up and grade down	Road Widths Legend for Traffic Counters (counter ID)	AADT Legend for Fatal, Injury, Property Damage Only, Unknown Crash Type	Mileage by Functional Class By Sheet 2022 17 - Urban - Collector 0.200 Total Mileage: 0.200 mi	Mileage by Town By Sheet BRATTLEBORO - S20221302 0.2 of 0.2 Total Mileage: 0.2 mi	DISTRICT 2	TOWN BRATTLEBORO	Date: 11/15/13 1 of 1 TWN mileage: 0.0 to 0.2	ROUTE Min-2022 ETE mileage: 0.0 to 0.2
---	---	--	---	--	---	--	---	----------------------	----------------------------	---	---