


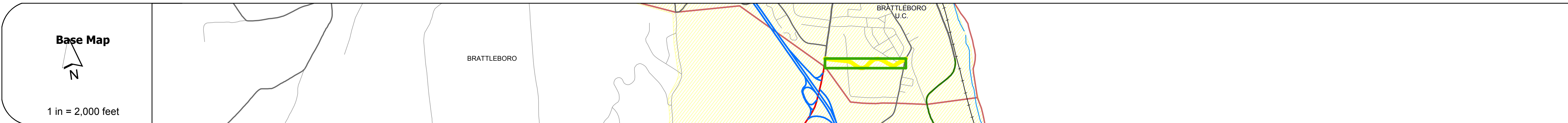
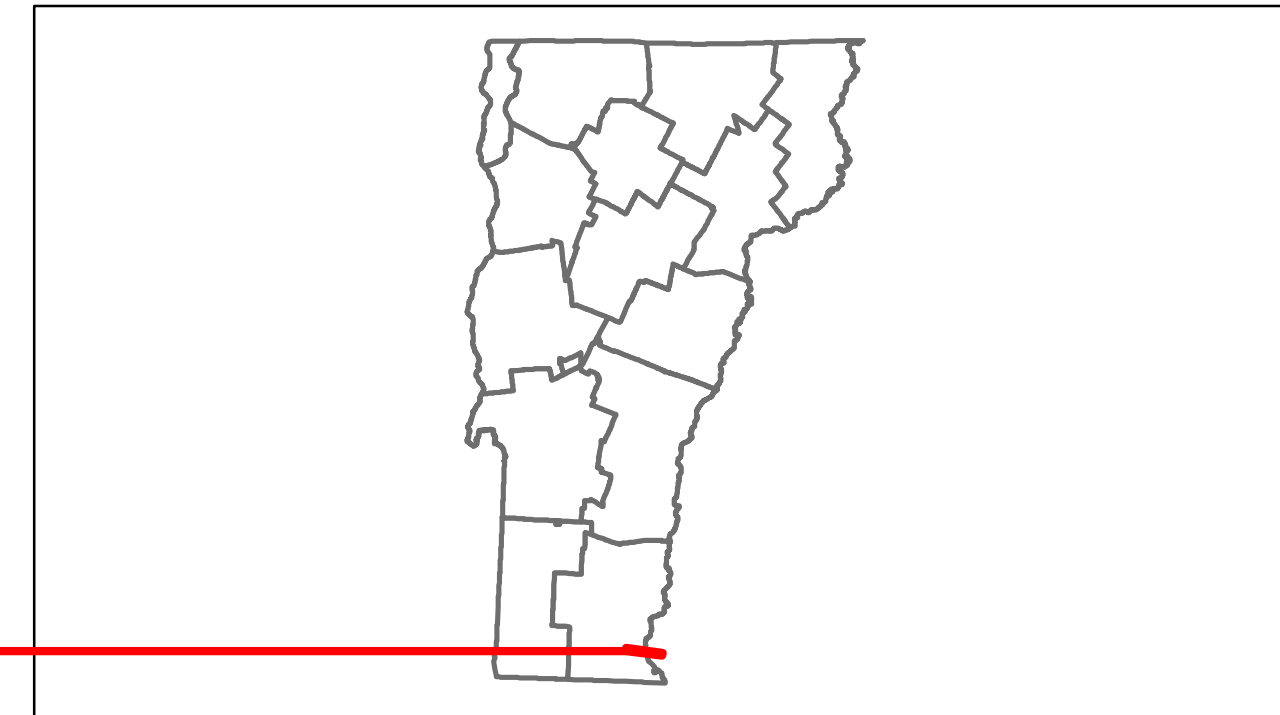


Route Log Progress Chart

DRAFT

Please Note: Errors and Omissions May Exist.
Contact the VTrans Mapping Unit with questions or concerns.

DISTRICT	TOWN	ROUTE
2	BRATTLEBORO	Min-2018



Curves	
---------------	--

Grades	
---------------	--

Historic Projects	
--------------------------	--

Maintenance Garage	(Not State Maintained)
---------------------------	------------------------

Traffic Counters	882055 56217
-------------------------	-----------------

Functional Class	17
-------------------------	----

Speed Zone	
-------------------	--

AADT Counts	2012: 3500 2011: 3500 2010: 3500 2009: 3500 2008: 3800
--------------------	--------------------------------------------------------------------

Crash Locations	2012: [] 2011: [] [] [] [] 2010: [] [] [] [] 2009: [] [] 2008: []
------------------------	-------------------------------------------------------------------------------------------

DESCRIPTION BLOCK

Historic Projects Retreatment, Resurface, Unknown, Bituminous Mix, Skippy Mix, Bituminous Seal, Gravel, Surface Treated Gravel, Plant Mix, Reclaimed Base and Bituminous Concrete, Concrete	Functional Class Legend for Functional Class 1-19 and Speed Zones 25-65	Curves Legend for curve left/right and Grades (grade up/down)	Road Widths Legend for Traffic Counters (counter ID)	AADT Legend for Crash Locations (Fatal, Injury, Property Damage Only, Unknown Crash Type)	Mileage by Functional Class By Sheet 2018 17 - Urban - collector 0.560	Mileage by Town By Sheet BRATTLEBORO - S20181302 0.56 of 0.56	DISTRICT 2	TOWN BRATTLEBORO	Date: 11/15/13	ROUTE Min-2018 ETE mileage: 0.0 to 0.56
					Total Mileage: 0.560 mi					