


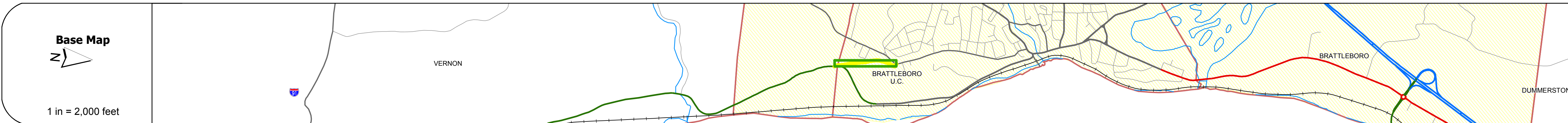
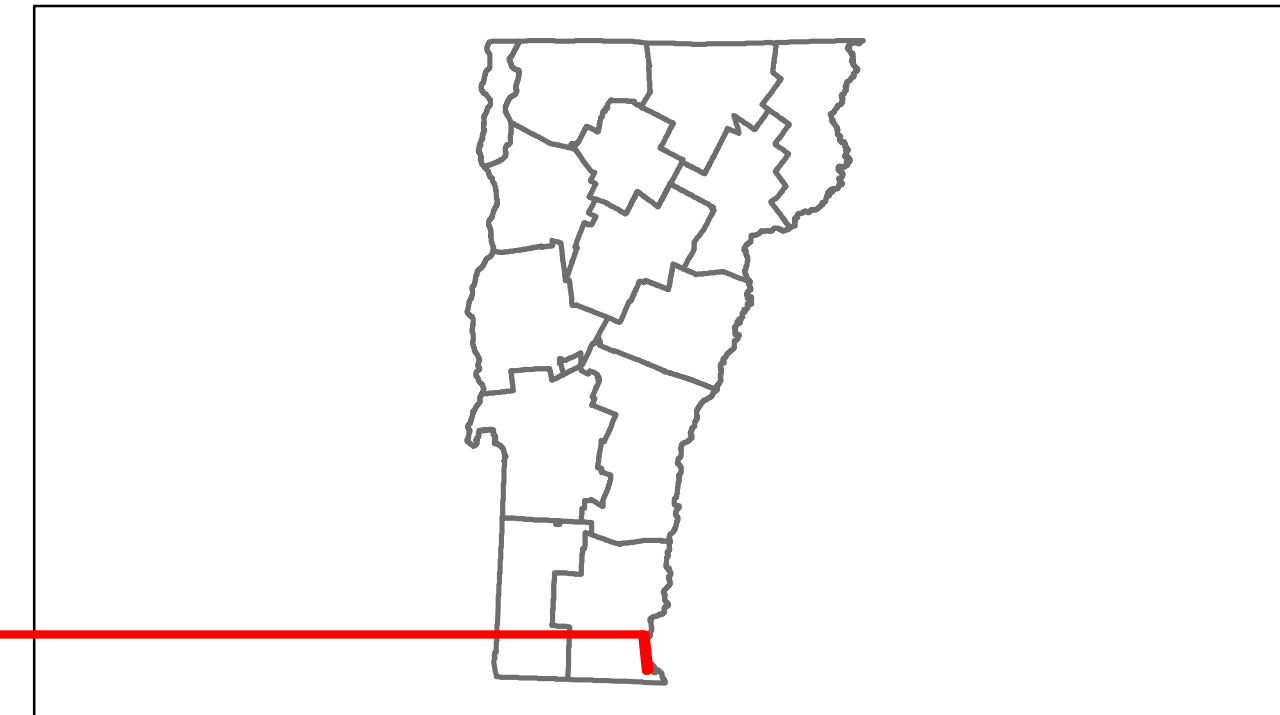


Route Log Progress Chart

DRAFT

Please Note: Errors and Omissions May Exist.
Contact the VTrans Mapping Unit with questions or concerns.

DISTRICT	TOWN	ROUTE
2	BRATTLEBORO	Min-2010



Curves	
---------------	--

Grades	
---------------	--

Historic Projects	
--------------------------	--

Maintenance Garage	(Not State Maintained)
---------------------------	------------------------

Traffic Counters	56X177 56X292
-------------------------	------------------

Functional Class	17
-------------------------	----

Speed Zone	
-------------------	--

AADT Counts	2012: 2900 2011: 2900 2010: 2900 2009: 2900 2008: 2900
--------------------	--

Crash Locations	2012: <input type="checkbox"/> 2011: <input type="checkbox"/> 2010: <input type="checkbox"/> 2009: <input type="checkbox"/> 2008: <input type="checkbox"/>
------------------------	--

DESCRIPTION BLOCK

Historic Projects Retreatment, Resurface, Unknown, Bituminous Mix, Skippy Mix, Bituminous Seal, Concrete, Gravel, Surface Treated Gravel, Plant Mix, Reclaimed Base and Bituminous Concrete	Functional Class 1, 2, 6, 7, 8, 11, 12, 14, 16, 17, 19	Curves - curve left, - curve right	Road Widths (ft)	AADT (count)	Mileage by Functional Class By Sheet 2010 17 - Urban - collector 0.420	Mileage by Town By Sheet BRATTLEBORO - S20101302 0.42 of 0.42	DISTRICT 2	TOWN BRATTLEBORO	Date: 11/15/13 ROUTE Min-2010 ETE mileage: 0.0 to 0.42
Crash Locations Fatal, Injury, Property Damage Only, Unknown Crash Type						Total Mileage: 0.420 mi		Total Mileage: 0.42 mi	