


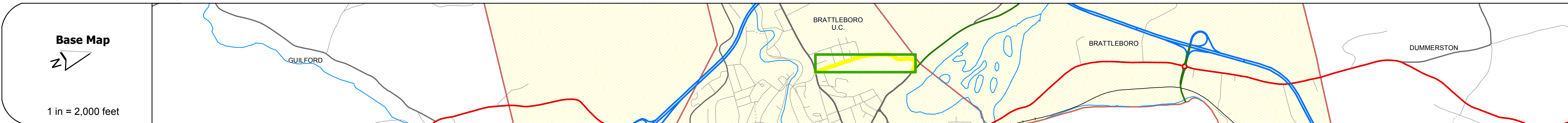
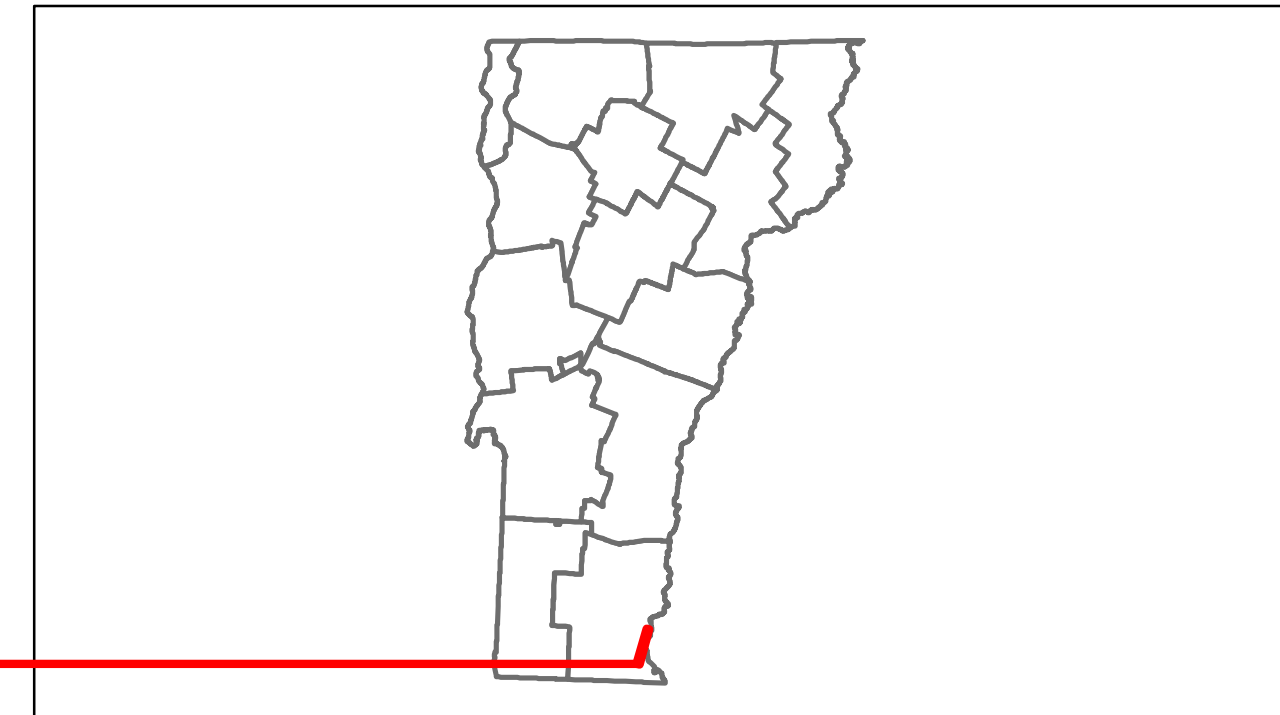


Route Log Progress Chart

DRAFT

Please Note: Errors and Omissions May Exist.
Contact the VTrans Mapping Unit with questions or concerns.

DISTRICT	TOWN	ROUTE
2	BRATTLEBORO	Min-2006



Curves	
---------------	--

Grades	
---------------	--

Historic Projects	
--------------------------	--

Maintenance Garage	--- (Not State Maintained) ---
---------------------------	--------------------------------

Traffic Counters	56X211 56X051
-------------------------	---------------

Functional Class	17
-------------------------	----

Speed Zone	
-------------------	--

AADT Counts	<table border="1"> <tr><td>2012</td><td>1600</td><td>1800</td></tr> <tr><td>2011</td><td>1600</td><td>1800</td></tr> <tr><td>2010</td><td>1600</td><td>1800</td></tr> <tr><td>2009</td><td>1600</td><td>1800</td></tr> <tr><td>2008</td><td>1800</td><td>2000</td></tr> </table>	2012	1600	1800	2011	1600	1800	2010	1600	1800	2009	1600	1800	2008	1800	2000
2012	1600	1800														
2011	1600	1800														
2010	1600	1800														
2009	1600	1800														
2008	1800	2000														

Crash Locations	<table border="1"> <tr><td>2012</td><td></td><td></td><td></td></tr> <tr><td>2011</td><td></td><td></td><td></td></tr> <tr><td>2010</td><td></td><td></td><td></td></tr> <tr><td>2009</td><td></td><td></td><td></td></tr> <tr><td>2008</td><td></td><td></td><td></td></tr> </table>	2012				2011				2010				2009				2008			
2012																					
2011																					
2010																					
2009																					
2008																					

DESCRIPTION BLOCK

Historic Projects Retreatment, Resurface, Unknown, Bituminous Mix, Skinny Mix, Bituminous Seal, Bituminous Concrete, Concrete, Gravel, Surface Treated Gravel, Plant Mix, Reclaimed Base and Bituminous Concrete, Concrete	Functional Class 1, 2, 6, 7, 8, 11, 12, 14, 16, 17, 19	Curves curve left, curve right	Road Widths (ft)	AADT (count)	Mileage by Functional Class By Sheet 2006 17 - Urban - collector 0.750	Mileage by Town By Sheet BRATTLEBORO - S20061302 0.75 of 0.75	DISTRICT 2	TOWN BRATTLEBORO	Date: 11/15/13	ROUTE Min-2006 ETE mileage: 0.0 to 0.75
Crash Locations Fatal, Injury, Property Damage Only, Unknown Crash Type						Total Mileage: 0.750 mi		1 of 1 TWN mileage: 0.0 to 0.75		