


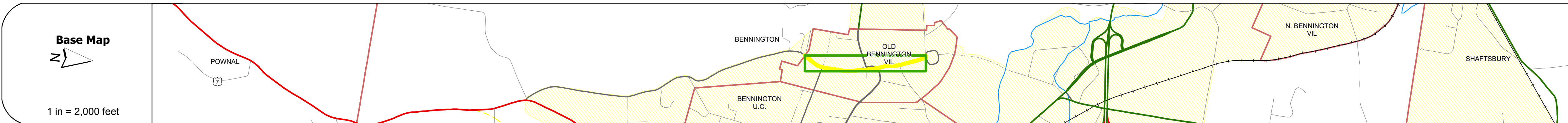
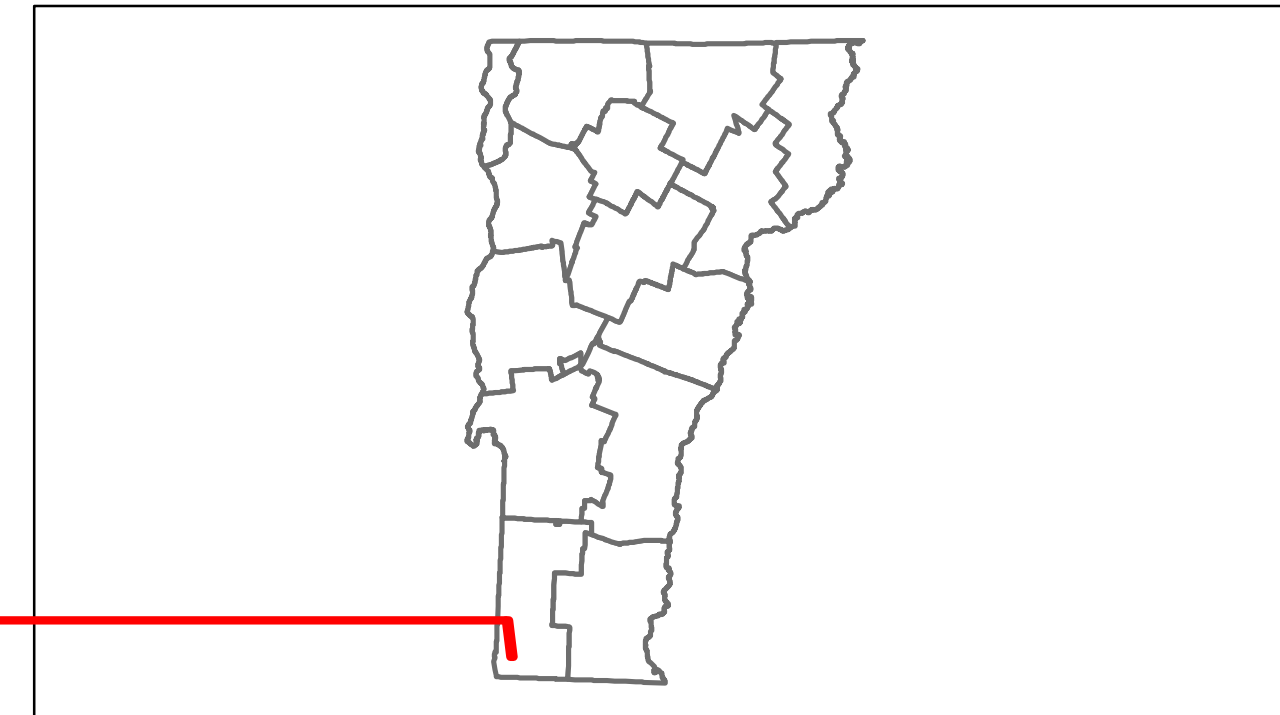


Route Log Progress Chart

DRAFT

Please Note: Errors and Omissions May Exist.
Contact the VTrans Mapping Unit with questions or concerns.

DISTRICT	TOWN	ROUTE
1	BENNINGTON	Min-1406



Curves

Grades

Historic Projects

Maintenance Garage
(Not State Maintained)

Traffic Counters
568243, 568196, 568193, 568192

Functional Class
17

Speed Zone

ADT Counts
2012: 2600, 3600, 770, 500, 2100
2011: 2600, 3600, 780, 500, 2100
2010: 2600, 3600, 780, 500, 2100
2009: 2600, 3600, 780, 500, 2100
2008: 2600, 3600, 790, 400, 2100

Crash Locations
2012: []
2011: []
2010: []
2009: []
2008: []

DESCRIPTION BLOCK

Historic Projects Retreatment, Resurface, Unknown, Bituminous Mix, Skippy Mix, Bituminous Seal, Bituminous Concrete, Concrete	Functional Class 1, 2, 6, 7, 8, 11, 12, 14, 16, 17, 19	Curves - curve left, - curve right	Road Widths (ft)	ADT (count)	Mileage by Functional Class By Sheet 1406 17 - Urban - collector 0.831	Mileage by Town By Sheet BENNINGTON - S14060202 0.831 of 0.831	DISTRICT 1	TOWN BENNINGTON	Date: 11/15/13	ROUTE Min-1406 ETE mileage: 0.0 to 0.831
Crash Locations Fatal, Injury, Property Damage Only, Unknown Crash Type	Speed Zones 25, 30, 35, 40, 45, 50, 55, 60, 65	Grades - grade up, - grade down	Traffic Counters (counter ID)	Total Mileage: 0.831 mi	Total Mileage: 0.831 mi	1 of 1 TWN mileage: 0.0 to 0.831	1	BENNINGTON	1 of 1 TWN mileage: 0.0 to 0.831	ROUTE Min-1406 ETE mileage: 0.0 to 0.831