


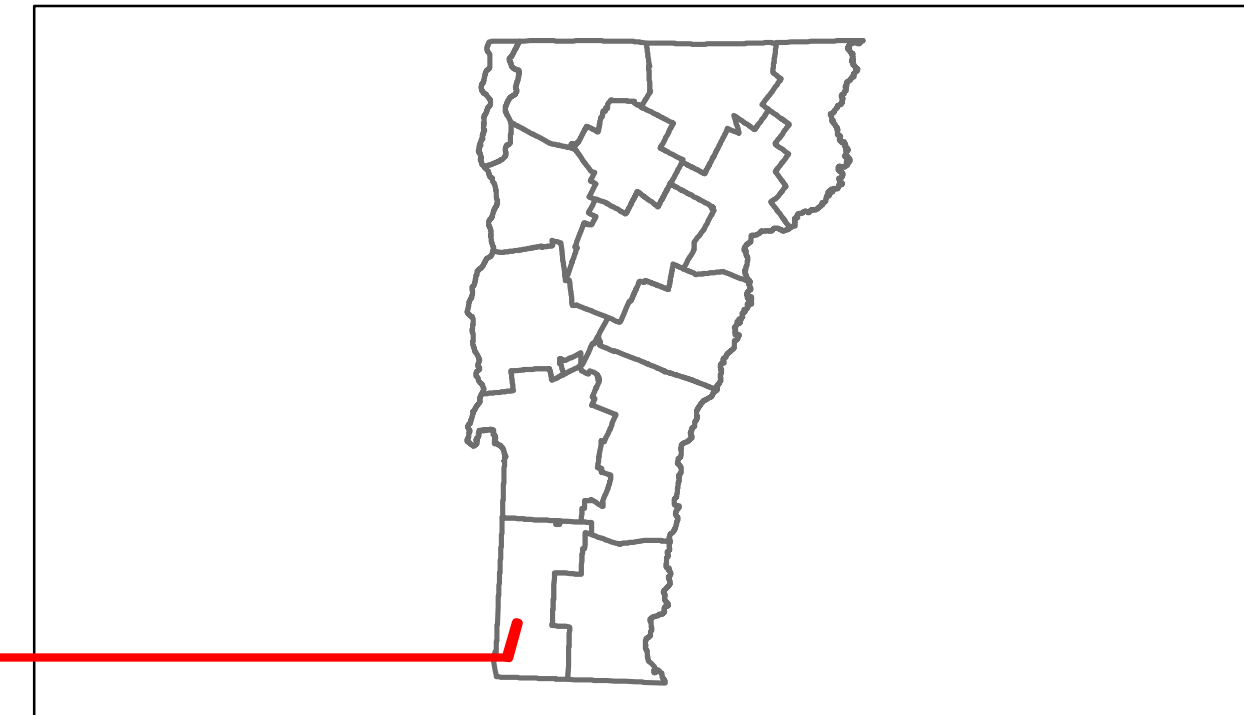


Route Log Progress Chart

DRAFT

Please Note: Errors and Omissions May Exist.
Contact the VTrans Mapping Unit with questions or concerns.

DISTRICT	TOWN	ROUTE
1	BENNINGTON	Min-1058



Curves	
--------	--

Grades	
--------	--



Historic Projects	
-------------------	--

Maintenance Garage	(Not State Maintained)
--------------------	------------------------

Traffic Counters	960078 960242
------------------	---------------

Functional Class	17
------------------	----

Speed Zone	
------------	--



DESCRIPTION BLOCK

Historic Projects Retreatment, Resurface, Unknown, Bituminous Mix, Skippy Mix, Bituminous Seal, Bituminous Concrete, Surface Treated Gravel, Plant Mix, Reclaimed Base and Bituminous Concrete, Concrete	Functional Class 1, 2, 6, 7, 8, 11, 12, 14, 16, 17, 19	Curves curve left, curve right	Road Widths (ft)	Traffic Counters (counter ID)	AADT (count)	Crash Locations Fatal, Injury, Property Damage Only, Unknown Crash Type	Mileage by Functional Class By Sheet 1058 17 - Urban - collector 0.350	Mileage by Town By Sheet BENNINGTON - S10580202 0.35 of 0.35	DISTRICT 1	TOWN BENNINGTON	Date: 11/15/13	ROUTE Min-1058 ETE mileage: 0.0 to 0.35
							Total Mileage: 0.350 mi					