Route Log Progress Chart

DRAFT

Please Note: Errors and Omissions May Exist.
Contact the VTrans Mapping Unit with questions or concerns.

DISTRICT	TOWN	ROUTE
1	BENNINGTON	Min-1052

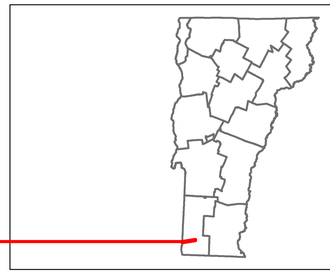

Base Map

N

1 in = 2,000 feet

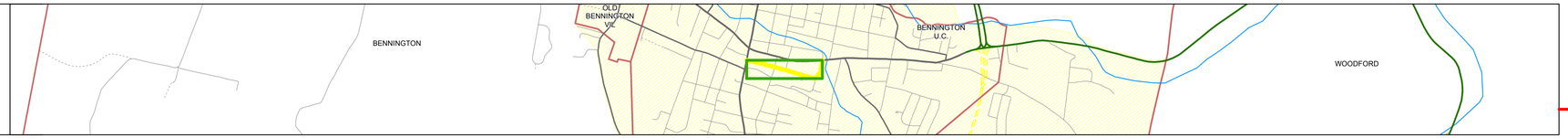

Stick Diagram

Primary Structures
Secondary Structures
Stations (Feet)
Railroad Crossings
Divided State Highway
State Highway
Divided Class 1 Town Highway
Class 1 Town Highway
Town Boundary
District Boundaries
State/Town Highway Change
Divided Highway Limits
Ghost Section Boundary
Streams

Scale:1in = 2000 FEET

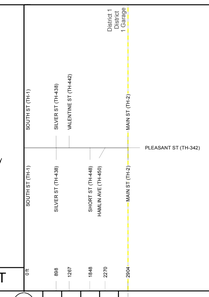

Road Widths

Travellane	38	32	30	24
Roadway	38	32	30	24
Lane Count				
Base				
Subbase				

Curves

Grades

Historic Projects

1989: Unknown
1979: M 1000(4)
0: TH

Maintenance Garage

(Not State Maintained)

Traffic Counters

S68237
S68076

Functional Class

17

Speed Zone

AADT Counts

2012	2000
2011	2000
2010	2000
2009	2000
2008	2100

Crash Locations

2012
2011
2010
2009
2008

DESCRIPTION BLOCK

Historic Projects: Retreatment, Resurface, Unknown, Bituminous Mix, Skinny Mix, Bituminous Seal, Bituminous Concrete, Bituminous Macadam, Cold Plane and Bituminous Concrete, Concrete, Gravel, Surface Treated Gravel, Plant Mix, Reclaimed Base and Bituminous Concrete

Functional Class: 1, 2, 6, 7, 8, 11, 12, 14, 16, 17, 19

Speed Zones: SPEED LIMIT 25, 30, 35, 40, 45, 50, 55, 60, 65

Curves: curve left, curve right

Grades: grade up, grade down

Road Widths: (ft)

Traffic Counters: (counter ID)

AADT: (count)

Crash Locations: Fatal, Injury, Property Damage Only, Unknown Crash Type

Mileage by Functional Class By Sheet

1052	17 - Urban - Collector	0.550

Total Mileage: 0.550 mi

Mileage by Town By Sheet

BENNINGTON - S10520202	0.55 of 0.55

Total Mileage: 0.55 mi

DISTRICT	TOWN	Date: 11/15/13	ROUTE
1	BENNINGTON	1 of 1 TWN mileage: 0.0 to 0.55	Min-1052 ETE mileage: 0.0 to 0.55