

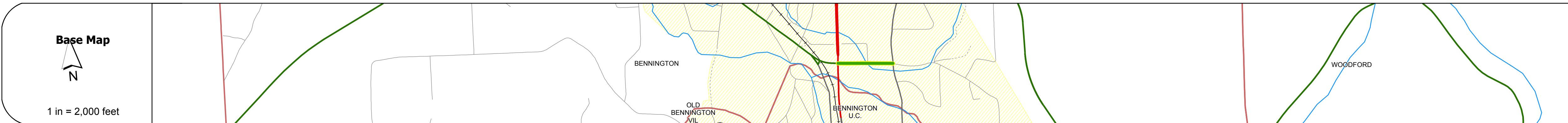
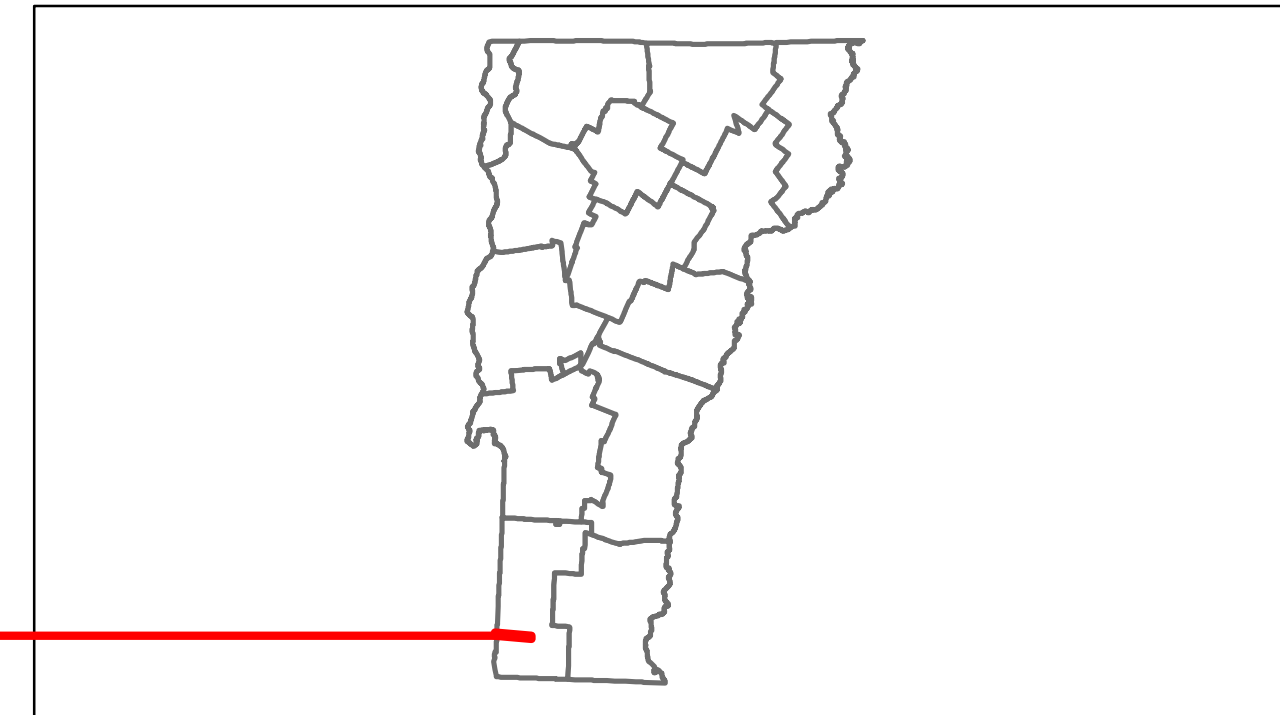


# Route Log Progress Chart

**DRAFT**


Please Note: Errors and Omissions May Exist.  
Contact the VTrans Mapping Unit with questions or concerns.

DISTRICT	TOWN	ROUTE
1	BENNINGTON	Min-1050



## DESCRIPTION BLOCK

Culvert 56:  
Culvert - 1974  
Structure No: 201050005602022  
Length: 29'  
Facility Carried: KOCHER DRIVE TH28  
Bridge Type: TWIN CELL RC BOX  
Features Intersected: FURNACE BROOK  
Maintenance/Ownership: City/Municipal



Curves

Grades

Historic Projects
1988: Unknown
0: TH

Maintenance Garage
(Not State Maintained)

Traffic Counters
SR0258 SR0202

Functional Class
17

Speed Zone

AADT Counts
2012: 9300 - 9000
2011: 9400 - 9100
2010: 9400 - 9100
2009: 9400 - 9100
2008: 9700 - 9300

Crash Locations
2012: [ ] [ ]
2011: [ ] [ ]
2010: [ ] [ ] [ ] [ ]
2009: [ ] [ ] [ ] [ ] [ ] [ ]
2008: [ ] [ ] [ ] [ ]

<b>Historic Projects</b> Retirement, Resurface, Unknown, Bituminous Mix, Skippy Mix, Bituminous Seal, Bituminous Concrete, Concrete, Gravel, Surface Treated Gravel, Plant Mix, Reclaimed Base and Bituminous Concrete	<b>Functional Class</b> 1, 2, 6, 7, 8, 11, 12, 14, 16, 17, 19	<b>Curves</b> - curve left, - curve right	<b>Road Widths</b> (ft)	<b>AADT</b> (count)	<b>Mileage by Functional Class By Sheet</b> 1050 17 - Urban - collector 0.360	<b>Mileage by Town By Sheet</b> BENNINGTON - S10500202 0.36 of 0.36	<b>DISTRICT</b> 1	<b>TOWN</b> BENNINGTON	<b>Date:</b> 11/15/13	<b>ROUTE</b> Min-1050 ETE mileage: 0.0 to 0.36
<b>Crash Locations</b> Fatal, Injury, Property Damage Only, Unknown Crash Type					<b>Total Mileage: 0.360 mi</b>		<b>Total Mileage: 0.36 mi</b>		<b>1 of 1</b> TWN mileage: 0.0 to 0.36	