







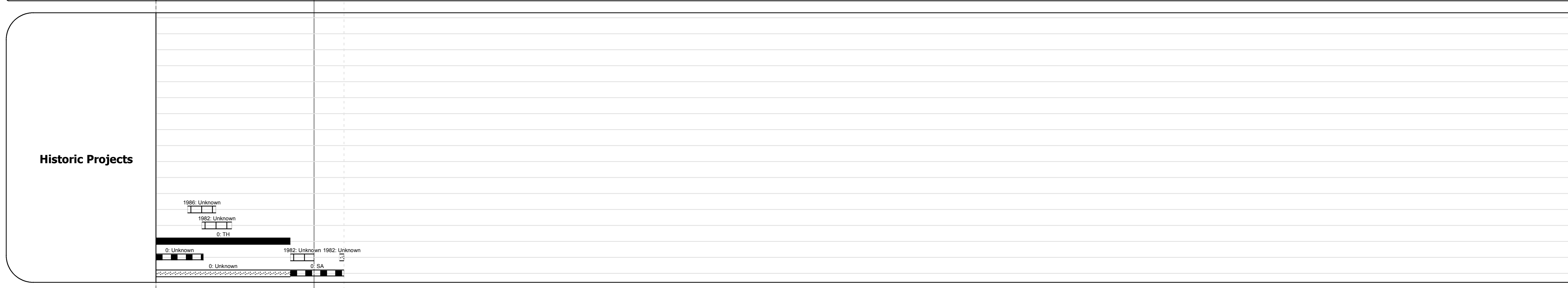



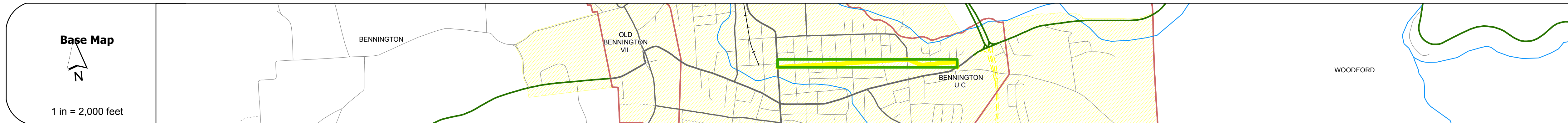
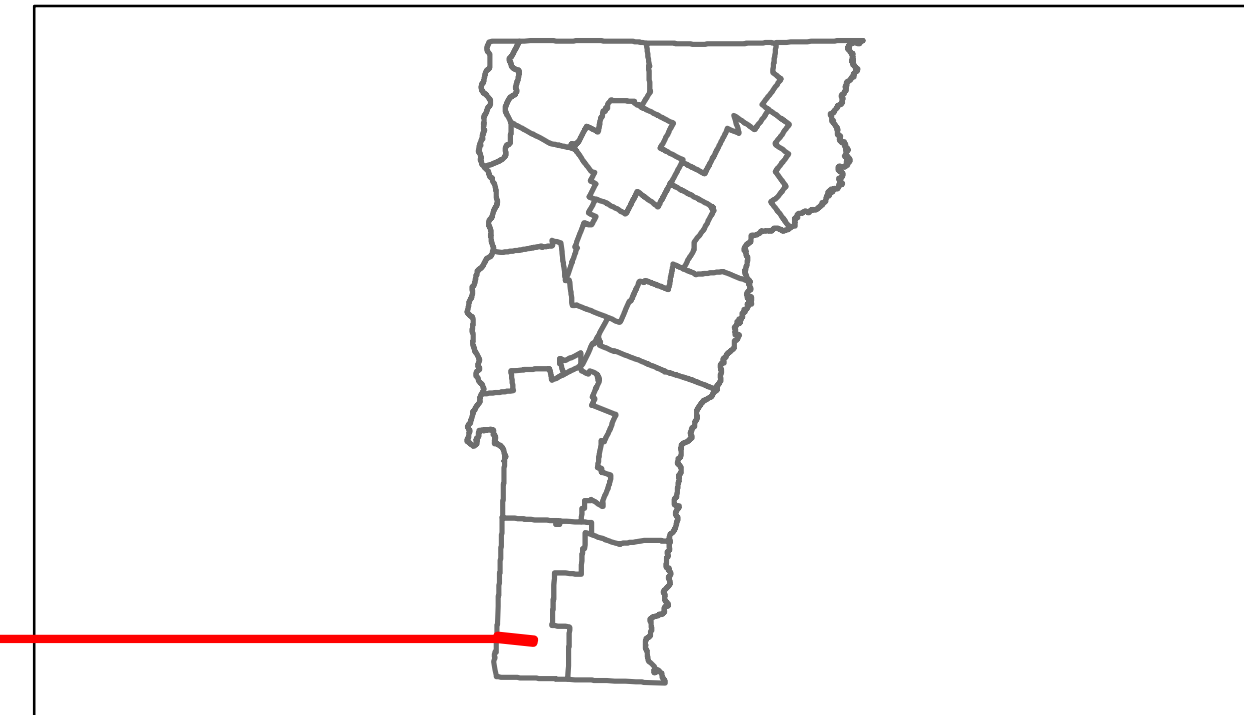


Route Log Progress Chart

DRAFT

Please Note: Errors and Omissions May Exist.
Contact the VTrans Mapping Unit with questions or concerns.

DISTRICT	TOWN	ROUTE
1	BENNINGTON	Min-1024



DESCRIPTION BLOCK

Historic Projects Retreatment, Resurface, Unknown, Bituminous Mix, Skippy Mix, Bituminous Seal, Bituminous Concrete, Surface Treated Gravel, Plant Mix, Reclaimed Base and Bituminous Concrete, Concrete	Functional Class 1, 2, 3, 4, 5, 6, 7, 8, 9, 10, 11, 12, 13, 14, 15, 16, 17, 18, 19	Curves curve left, curve right	Road Widths (ft)	AADT (count)	Mileage by Functional Class By Sheet 1024 17 - Urban - collector 1.190	Mileage by Town By Sheet BENNINGTON - S10240202 1.19 of 1.19	DISTRICT 1	TOWN BENNINGTON	Date: 11/15/13	ROUTE Min-1024 ETE mileage: 0.0 to 1.19
Crash Locations Fatal, Injury, Property Damage Only, Unknown Crash Type						Total Mileage: 1.190 mi				