

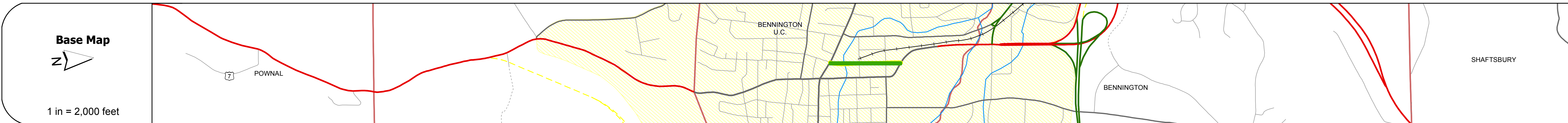
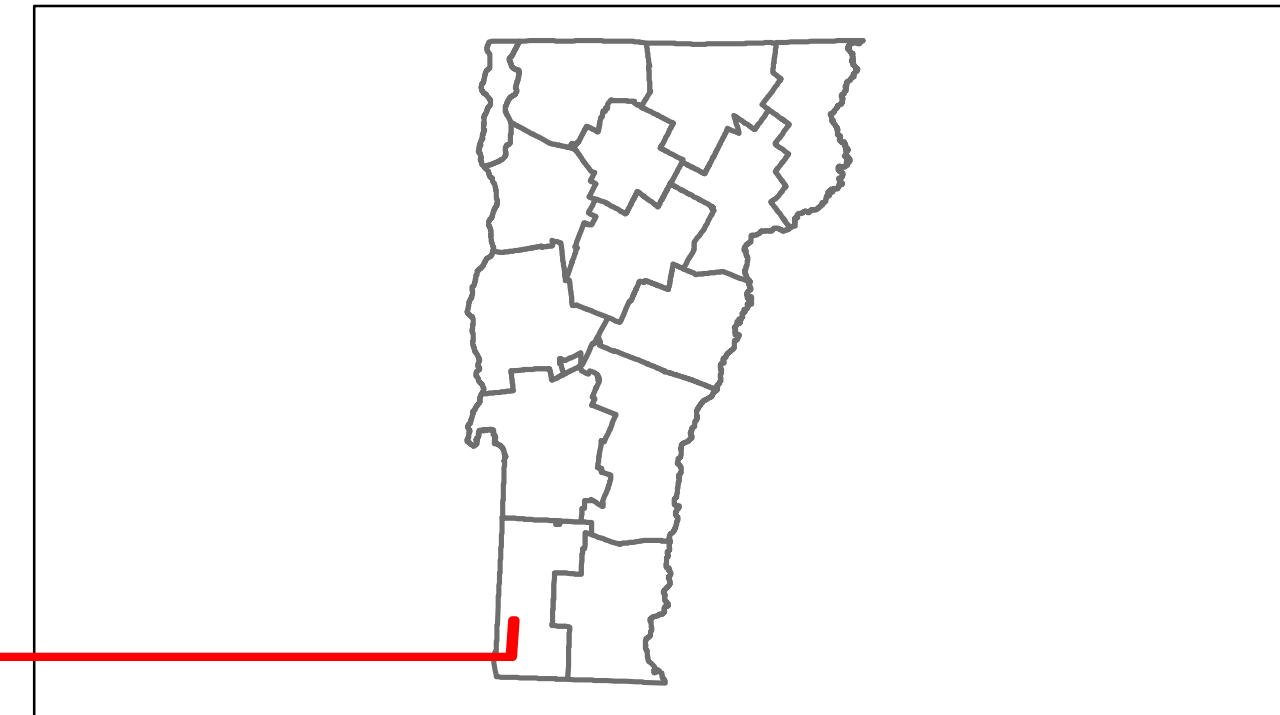


# Route Log Progress Chart

**DRAFT**


Please Note: Errors and Omissions May Exist.  
Contact the VTrans Mapping Unit with questions or concerns.

DISTRICT	TOWN	ROUTE
1	BENNINGTON	Min-1018



## DESCRIPTION BLOCK

**Bridge 43:**  
 Stringer/multi-beam or girder - 1926  
 Structure No. 201018004302022  
 Length: 46'  
 Width: 41.5'  
 Facility Carried: CITY DEPOT  
 Bridge Type: JACK ARCH  
 Features Intersected: WALLOOMSAC RIVER  
 Surface: Bituminous  
 Maintenance/Ownership: City/Municipal



<b>Curves</b>	
---------------	--

<b>Grades</b>	
---------------	--



<b>Historic Projects</b>	
--------------------------	--

<b>Maintenance Garage</b>	(Not State Maintained)
---------------------------	------------------------

<b>Traffic Counters</b>	968241, 968244
-------------------------	----------------

<b>Functional Class</b>	17
-------------------------	----

<b>Speed Zone</b>	
-------------------	--



<b>Historic Projects</b> Retreatment, Resurface, Unknown, Bituminous Mix, Skirny Mix, Bituminous Seal, Gravel, Surface Treated Gravel, Plant Mix, Reclaimed Base and Bituminous Concrete, Concrete	<b>Functional Class</b> 1, 2, 6, 7, 8, 11, 12, 14, 16, 17, 19	<b>Curves</b> curve left, curve right	<b>Road Widths</b> (ft)	<b>Traffic Counters</b> (counter ID)	<b>AADT</b> (count)	<b>Mileage by Functional Class By Sheet</b> 1018 17 - Urban - collector 0.460	<b>Mileage by Town By Sheet</b> BENNINGTON - S10180202 0.46 of 0.46	<b>DISTRICT</b> 1	<b>TOWN</b> BENNINGTON	<b>Date:</b> 11/15/13	<b>ROUTE</b> Min-1018 ETE mileage: 0.0 to 0.46
						<b>Total Mileage: 0.460 mi</b>					