


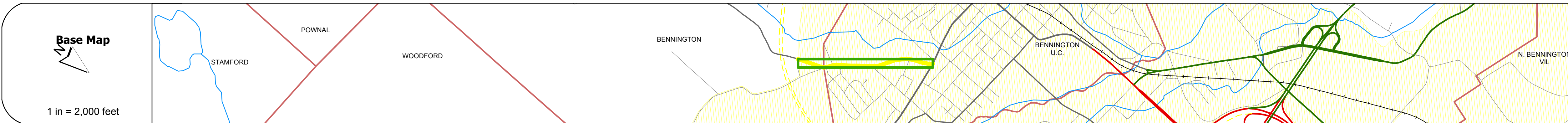
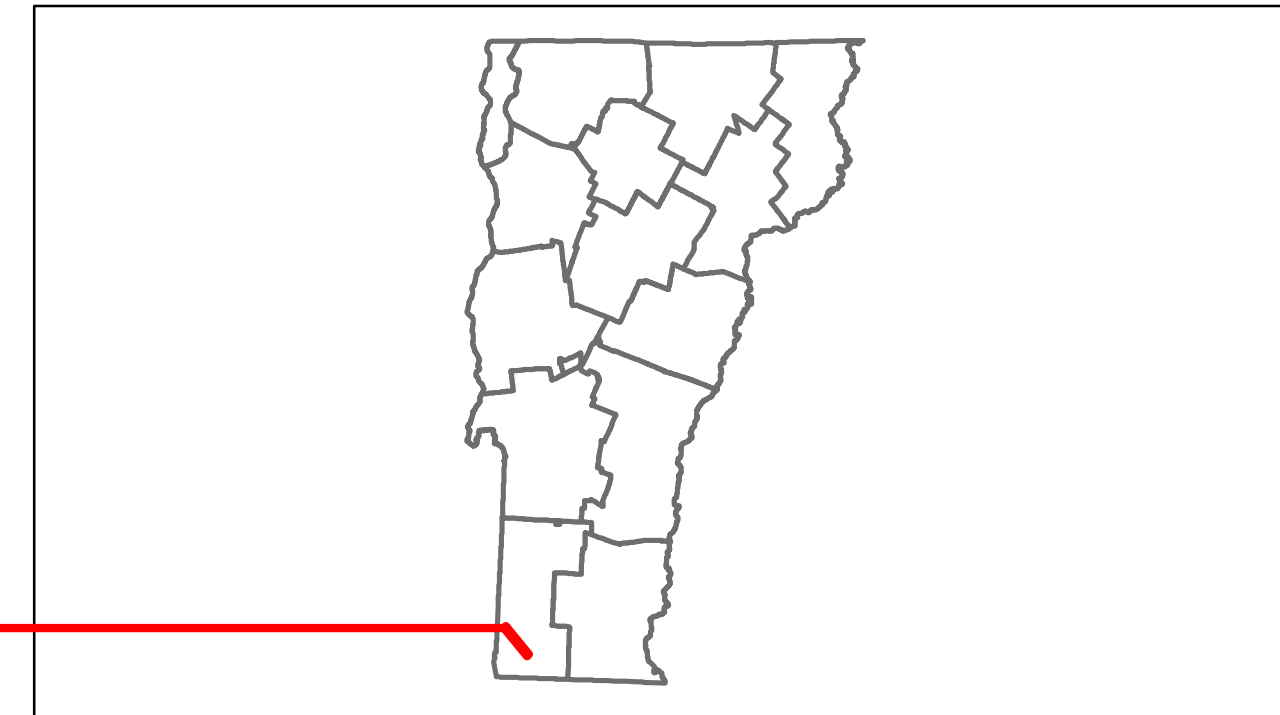


Route Log Progress Chart

DRAFT

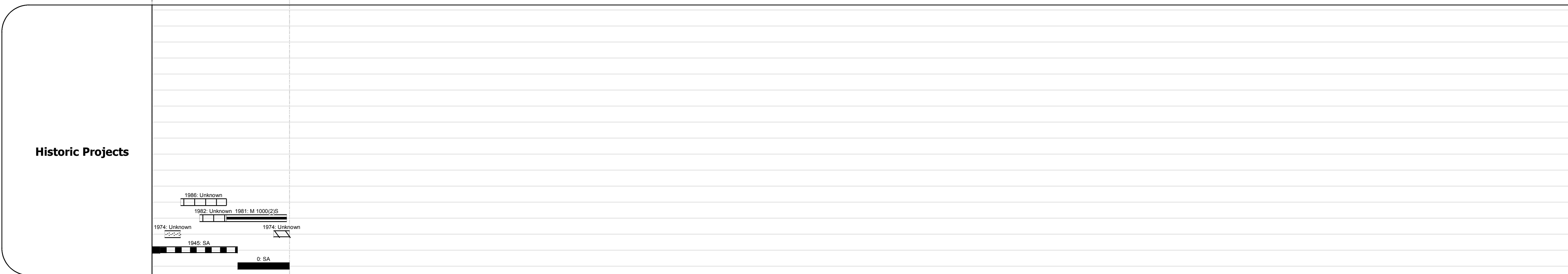
Please Note: Errors and Omissions May Exist.
Contact the VTrans Mapping Unit with questions or concerns.

DISTRICT	TOWN	ROUTE
1	BENNINGTON	Min-1000



Curves

Grades





Maintenance Garage
(Not State Maintained)

Traffic Counters
56885, 568150

Functional Class
17

Speed Zone



DESCRIPTION BLOCK

Historic Projects Retreatment, Resurface, Unknown, Bituminous Mix, Skippy Mix, Bituminous Seal, Concrete, Biluminous Concrete, Surface Treated Gravel, Plant Mix, Reclaimed Base and Bituminous Concrete	Functional Class 1, 2, 6, 7, 8, 11, 12, 14, 16, 17, 19	Curves curve left, curve right	Road Widths (ft)	AADT (count)	Mileage by Functional Class By Sheet 1000 17 - Urban - collector 0.867	Mileage by Town By Sheet BENNINGTON - S10000202 0.867 of 0.867	DISTRICT 1	TOWN BENNINGTON	Date: 11/15/13	ROUTE Min-1000 ETE mileage: 0.0 to 0.867
Total Mileage: 0.867 mi						Total Mileage: 0.867 mi				