

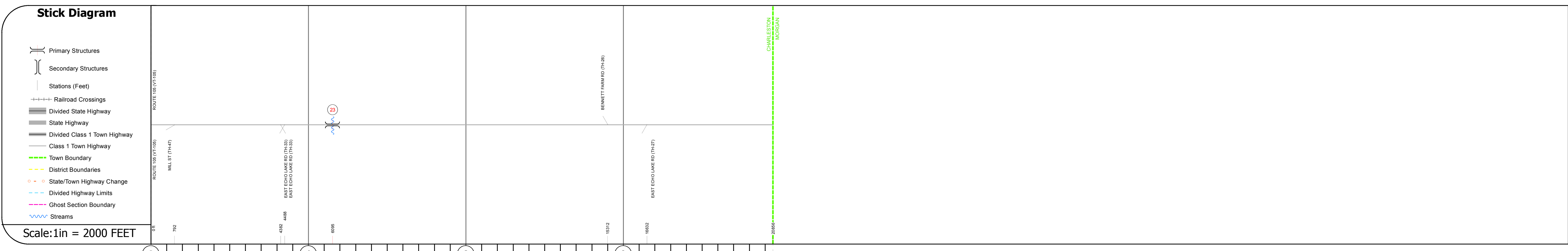
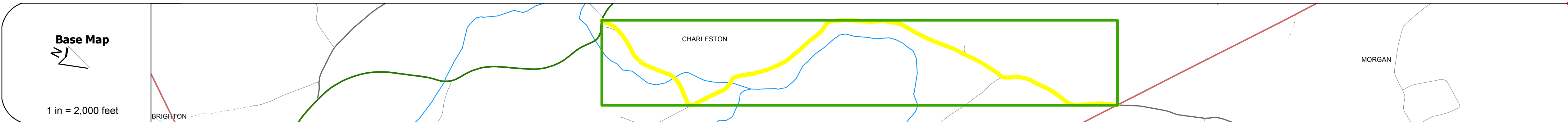
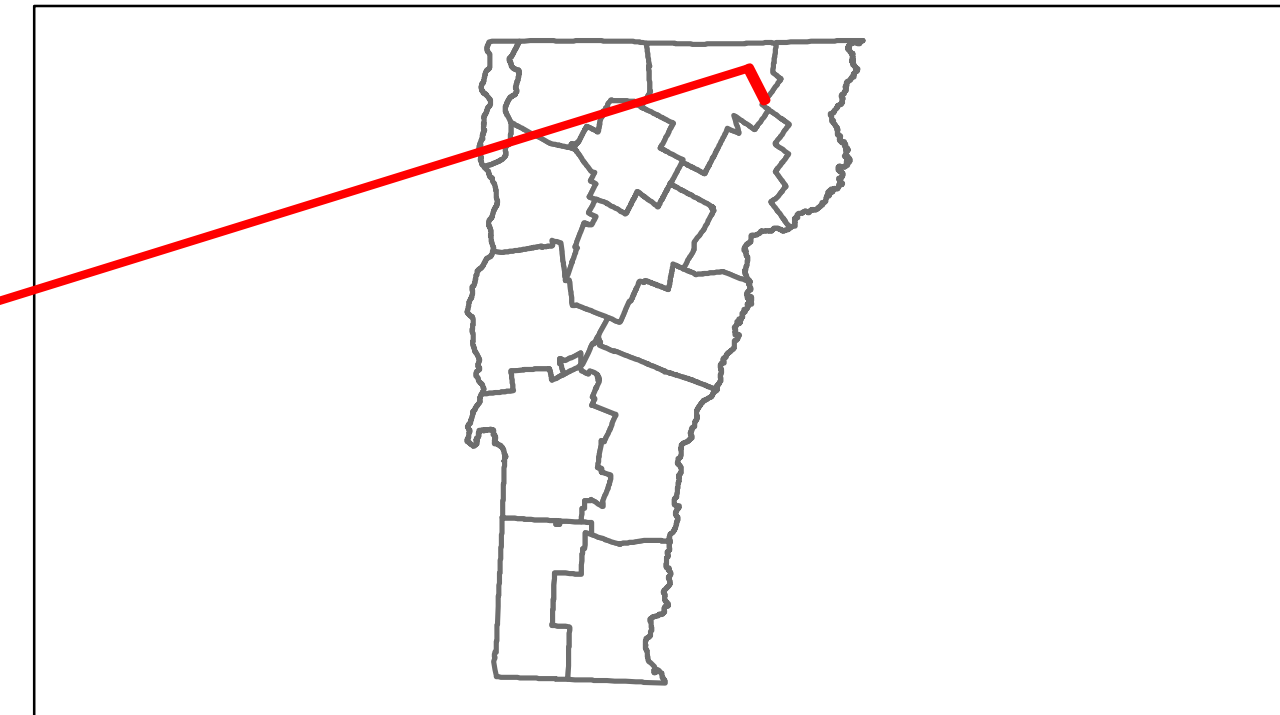


# Route Log Progress Chart

**DRAFT**

Please Note: Errors and Omissions May Exist.  
Contact the VTrans Mapping Unit with questions or concerns.

DISTRICT	TOWN	ROUTE
9	CHARLESTON	Min-0828



DESCRIPTION BLOCK	
Bridge 23:	
Slab - 1975	
Structure No. 101004002310041	
Length: 44'	
Width: 27.5'	
Facility Carried: C2003	
Bridge Type: PRESTRESS CONC. SLAB	
Features Intersected: ECHO LAKE OUTLET	
Surface: Integral concrete	
Maintenance/Ownership: Town	

Travellane	Roadway	Lane Count	Base	Subbase
<b>Curves</b>				
<b>Grades</b>				
<b>Historic Projects</b>				
<b>Maintenance Garage</b> (Not State Maintained)				
<b>Traffic Counters</b> (S6P14, S6P22)				
<b>Functional Class</b> (8 - Rural - Minor collector)				
<b>Speed Zone</b>				
<b>AADT Counts</b> (2012, 2011, 2010, 2009, 2008)				
<b>Crash Locations</b> (2012, 2011, 2010, 2009, 2008)				

<b>Historic Projects</b> Retreatment, Resurface, Unknown, Bituminous Mix, Skirny Mix, Bituminous Seal, Gravel, Surface Treated Gravel, Plant Mix, Reclaimed Base and Bituminous Concrete, Concrete	<b>Functional Class</b> 1, 2, 3, 4, 5, 6, 7, 8, 9, 10, 11, 12, 13, 14, 15, 16, 17, 18, 19	<b>Curves</b> - curve left, - curve right	<b>Road Widths</b> (ft)	<b>AADT</b> (count)	<b>Mileage by Functional Class By Sheet</b> 0828 8 - Rural - Minor collector 3.950	<b>Mileage by Town By Sheet</b> CHARLESTON - S08281004 3.95 of 3.95	<b>DISTRICT</b> 9	<b>TOWN</b> CHARLESTON	<b>Date:</b> 11/15/13	<b>ROUTE</b> Min-0828
<b>Crash Locations</b> Fatal, Injury, Property Damage Only, Unknown Crash Type						<b>Total Mileage:</b> 3.950 mi		<b>1 of 1</b> TWN mileage: 0.0 to 3.95	ETE mileage: 0.0 to 3.95	