


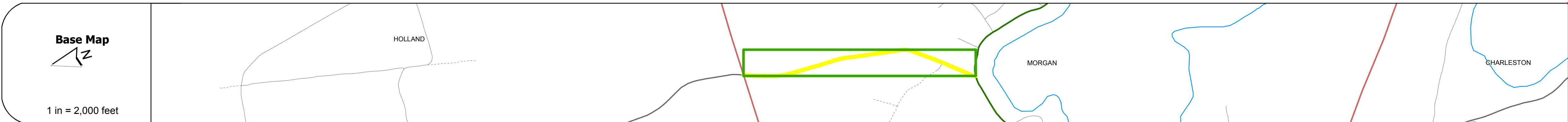
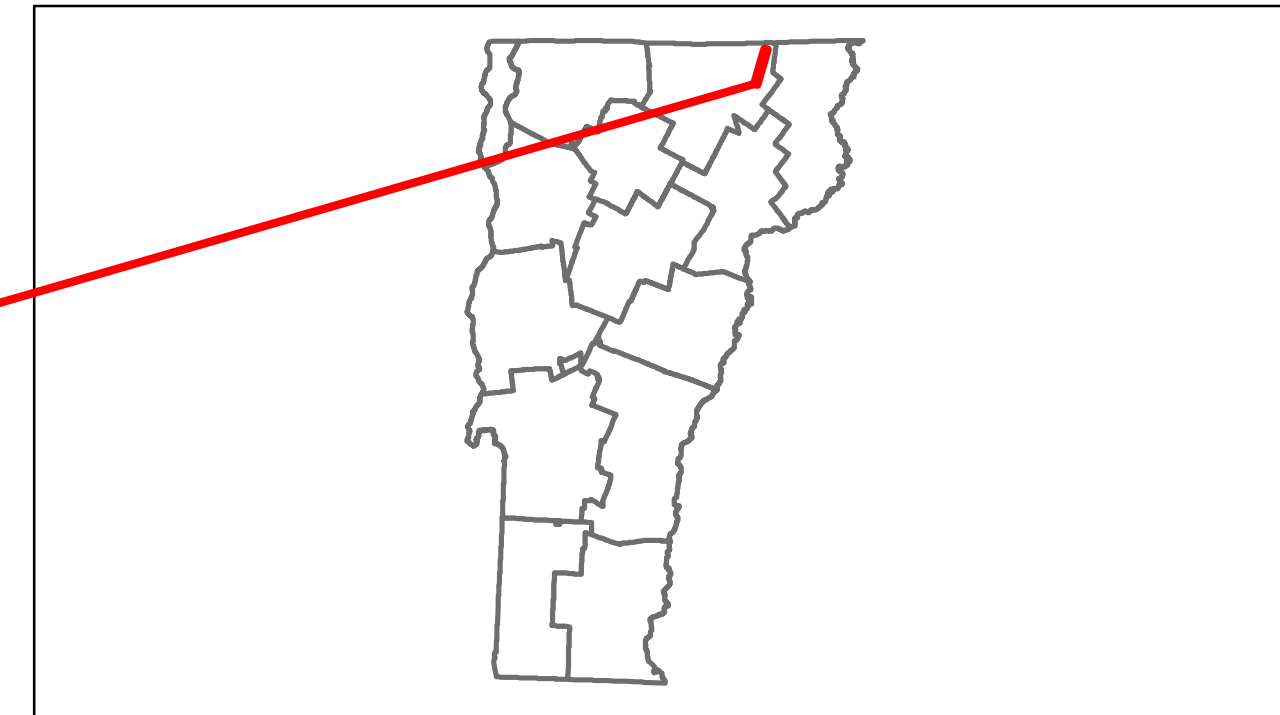


# Route Log Progress Chart

**DRAFT**

Please Note: Errors and Omissions May Exist.  
Contact the VTrans Mapping Unit with questions or concerns.

DISTRICT	TOWN	ROUTE
9	MORGAN	Min-0826



DESCRIPTION BLOCK
<p>Bridge 4: Slab - 2002 Structure No. 101014000410141 Length: 30' Width: 21.8' Weight Limit: 0 Facility Carried: C2001 Bridge Type: CONCRETE SLAB Features Intersected: SUCKER BROOK Maintenance/Ownership: Town</p>

Road Widths	Travellane	Roadway	Lane Count	Base	Subbase

Curves

Grades

Historic Projects
2003 TH2 8339

Maintenance Garage

Traffic Counters
56P031, 56P240

Functional Class
8 - Rural - Minor collector

Speed Zone

ADT Counts
2012
2011
2010
2009
2008

Crash Locations
2012
2011
2010
2009
2008

<b>Historic Projects</b> Retirement, Resurface, Unknown, Bituminous Mix, Skippy Mix, Bituminous Seal, Gravel, Surface Treated Gravel, Plant Mix, Reclaimed Base and Bituminous Concrete, Concrete	<b>Functional Class</b> 1, 2, 6, 7, 8, 11, 12, 14, 17, 19	<b>Curves</b> curve left, curve right	<b>Road Widths</b> (ft)	<b>ADT</b> (count)	<b>Mileage by Functional Class By Sheet</b> 0826 8 - Rural - Minor collector 1.600	<b>Mileage by Town By Sheet</b> MORGAN - S08261014 1.6 of 1.6	<b>DISTRICT</b> 9	<b>TOWN</b> MORGAN	<b>Date:</b> 11/15/13	<b>ROUTE</b> Min-0826 ETE mileage: 8.59 to 10.19
<b>Speed Zones</b> 25, 30, 35, 40, 45, 50, 55, 60, 65	<b>Crash Locations</b> Fatal, Injury, Property Damage Only, Unknown Crash Type	<b>Traffic Counters</b> (counter ID)	<b>Total Mileage:</b> 1.600 mi	<b>Total Mileage:</b> 1.6 mi	<b>1 of 1</b> TWN mileage: 0.0 to 1.6					