


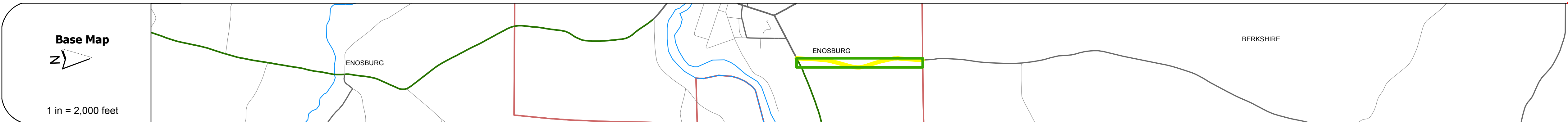
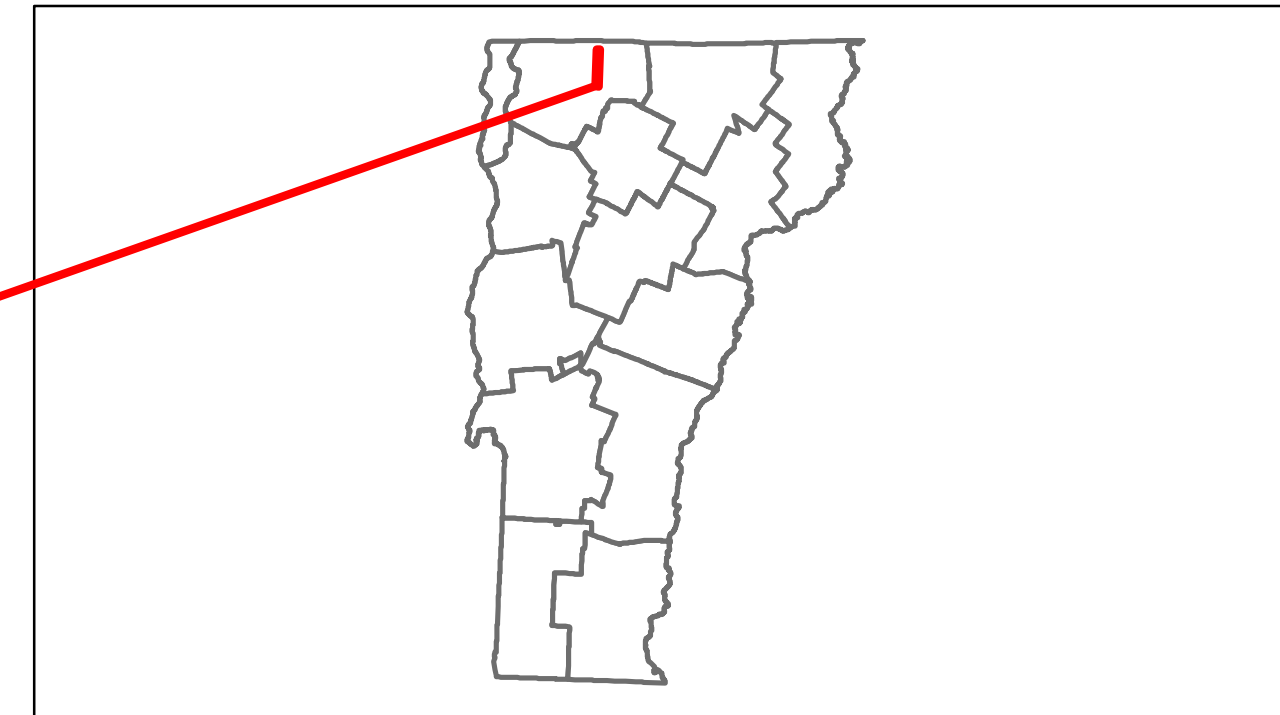


Route Log Progress Chart

DRAFT

Please Note: Errors and Omissions May Exist.
Contact the VTrans Mapping Unit with questions or concerns.

DISTRICT	TOWN	ROUTE
8	ENOSBURG	Min-0810



Road Widths	Travellane Roadway Lane Count Base Subbase
--------------------	--

Curves	
---------------	--

Grades	
---------------	--

Historic Projects	
--------------------------	--

Maintenance Garage	(Not State Maintained)
---------------------------	------------------------

Traffic Counters	SIFXAE
-------------------------	--------

Functional Class	8
-------------------------	---

Speed Zone	
-------------------	--

AADT Counts	2012 2011 2010 2009 2008
--------------------	--------------------------------------

Crash Locations	2012 2011 2010 2009 2008
------------------------	--------------------------------------

DESCRIPTION BLOCK

Historic Projects Retreatment, Resurface, Unknown, Bituminous Mix, Skirny Mix, Bituminous Seal, Gravel, Surface Treated Gravel, Plant Mix, Reclaimed Base and Bituminous Concrete, Concrete	Functional Class 1, 2, 3, 4, 5, 6, 7, 8, 9, 10, 11, 12, 13, 14, 15, 16, 17, 18, 19	Curves - curve left, - curve right	Road Widths (ft)	Traffic Counters (counter ID)	AADT (count)	Crash Locations Fatal, Injury, Property Damage Only, Unknown Crash Type	Mileage by Functional Class By Sheet 0810 8 - Rural - Minor collector 0.850	Mileage by Town By Sheet ENOSBURG - S08100603 0.85 of 0.85	DISTRICT 8	TOWN ENOSBURG	Date: 11/15/13 1 of 1 TWN mileage: 0.0 to 0.85	ROUTE Min-0810 ETE mileage: 0.0 to 0.85
							Total Mileage: 0.850 mi	Total Mileage: 0.85 mi				