


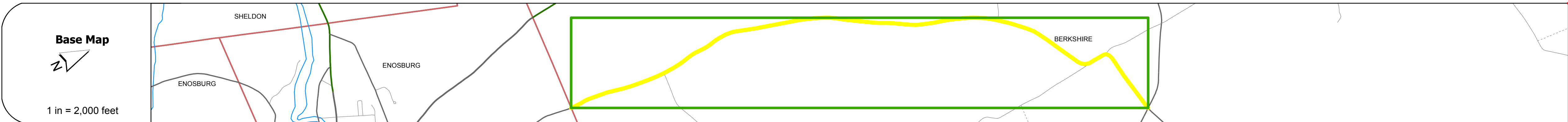
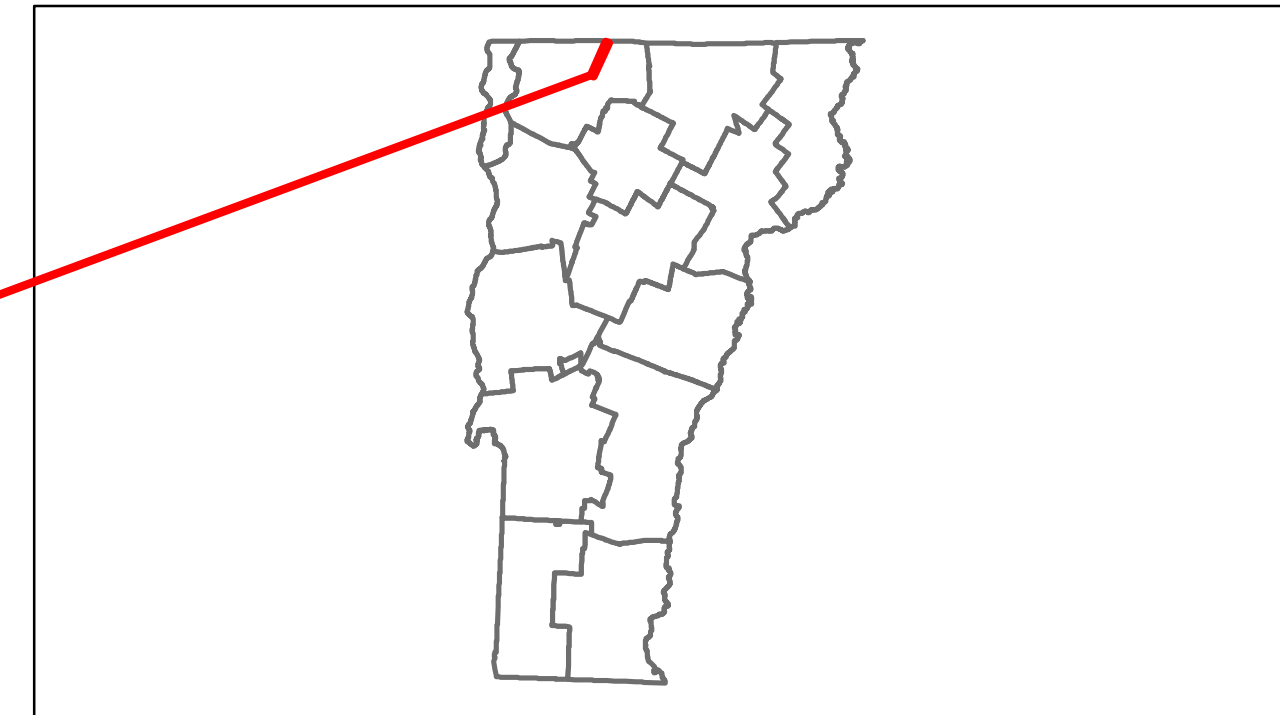


Route Log Progress Chart

DRAFT

Please Note: Errors and Omissions May Exist.
Contact the VTrans Mapping Unit with questions or concerns.

DISTRICT	TOWN	ROUTE
8	BERKSHIRE	Min-0810



DESCRIPTION BLOCK	

0	1	2	3	4
Road Widths Travellane Roadway Lane Count Base Subbase				
Curves				
Grades				
Historic Projects				
Maintenance Garage (Not State Maintained)				
Traffic Counters SHE307				
Functional Class 8				
Speed Zone				
ADT Counts 2012 2011 2010 2009 2008				
Crash Locations 2012 2011 2010 2009 2008				

Historic Projects Retreatment Resurface Unknown Bituminous Mix Skirny Mix Bituminous Seal Bituminous Concrete Concrete Gravel Surface Treated Gravel Plant Mix Reclaimed Base and Bituminous Concrete Concrete	Functional Class 1 2 3 4 5 6 7 8 9 10 11 12 13 14 15 16 17 18 19 Speed Zones 25 30 35 40 45 50 55 60 65	Curves - curve left - curve right Grades - grade up - grade down	Road Widths (ft) Traffic Counters (counter ID)	Crash Locations Fatal Injury Property Damage Only Unknown Crash Type	Mileage by Functional Class By Sheet 0810 8 - Rural - Minor collector 4.120 Total Mileage: 4.120 mi	Mileage by Town By Sheet BERKSHIRE - S08100602 4.12 of 4.12 Total Mileage: 4.12 mi	DISTRICT 8	TOWN BERKSHIRE	Date: 11/15/13 1 of 1 TWN mileage: 0.0 to 4.12	ROUTE Min-0810 ETE mileage: 0.85 to 4.97
--	--	---	---	---	---	--	----------------------	--------------------------	--	---