


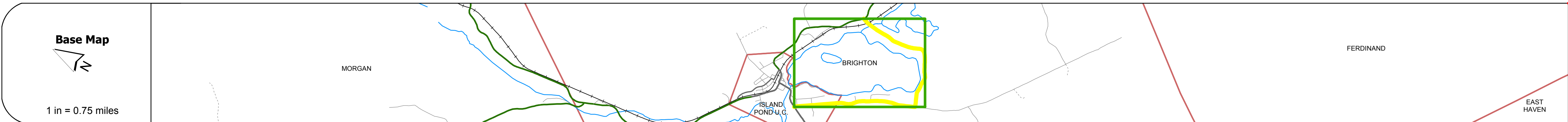
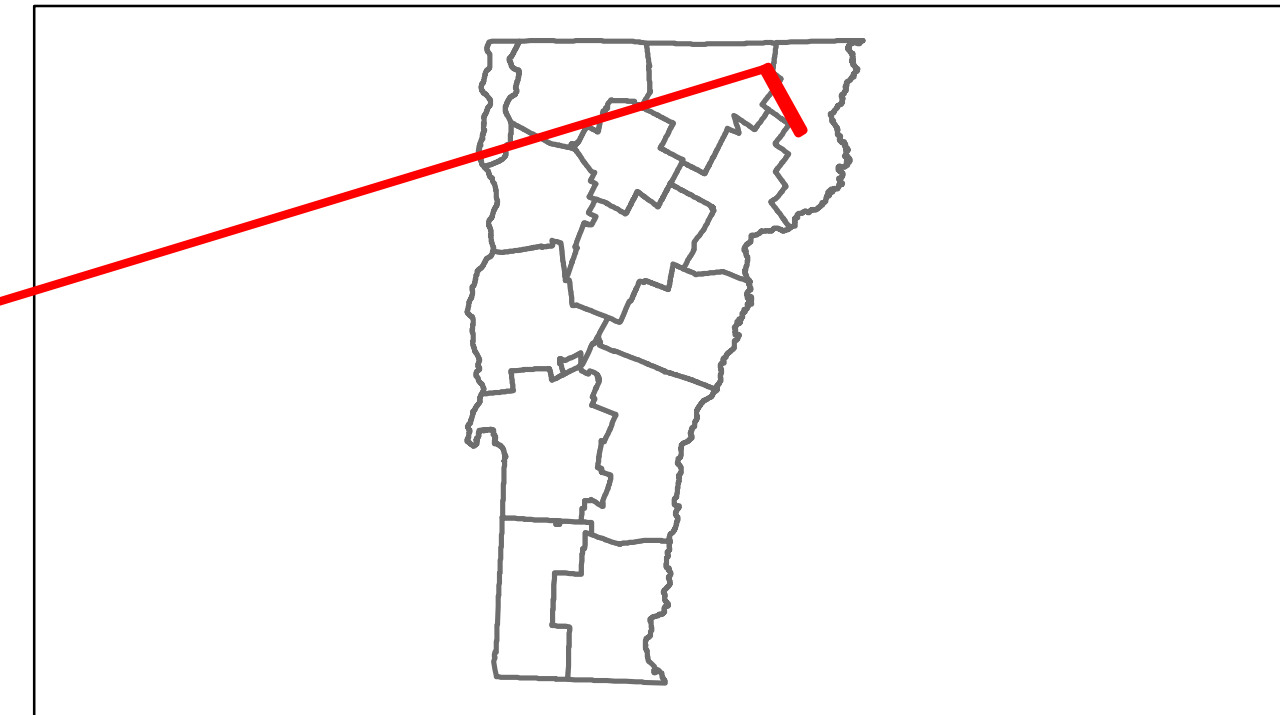


Route Log Progress Chart

DRAFT

Please Note: Errors and Omissions May Exist.
Contact the VTrans Mapping Unit with questions or concerns.

DISTRICT	TOWN	ROUTE
9	BRIGHTON	Min-0806



DESCRIPTION BLOCK

Road Widths	Travellane Roadway Lane Count Base Subbase			
Curves				
Grades				
Historic Projects				
Maintenance Garage		(Not State Maintained)		
Traffic Counters		SHE149 SHE150 SHE151		
Functional Class		8		
Speed Zone				
AADT Counts	2012 2011 2010 2009 2008			
Crash Locations	2012 2011 2010 2009 2008			

Historic Projects Retreatment Resurface Unknown Bituminous Mix Skirny Mix Bituminous Seal Bituminous Concrete Surface Treated Gravel Plant Mix Reclaimed Base and Bituminous Concrete Concrete	Functional Class 1 2 3 4 5 6 7 8 9 10 11 12 13 14 15 16 17 18 19 Speed Zones 25 30 35 40 45 50 55 60 65	Curves - curve left - curve right Grades - grade up - grade down	Road Widths (ft) Traffic Counters (counter ID)	AADT (count) Crash Locations Fatal Injury Property Damage Only Unknown Crash Type	Mileage by Functional Class By Sheet 0806 8 - Rural - Minor collector 3.150 Total Mileage: 3.150 mi	Mileage by Town By Sheet BRIGHTON - S08060504 3.15 of 3.15 Total Mileage: 3.15 mi	DISTRICT 9	TOWN BRIGHTON	Date: 11/15/13 1 of 1 TWN mileage: 0.0 to 3.15	ROUTE Min-0806 ETE mileage: 0.0 to 3.15
--	--	---	---	---	---	---	----------------------	-------------------------	---	--