



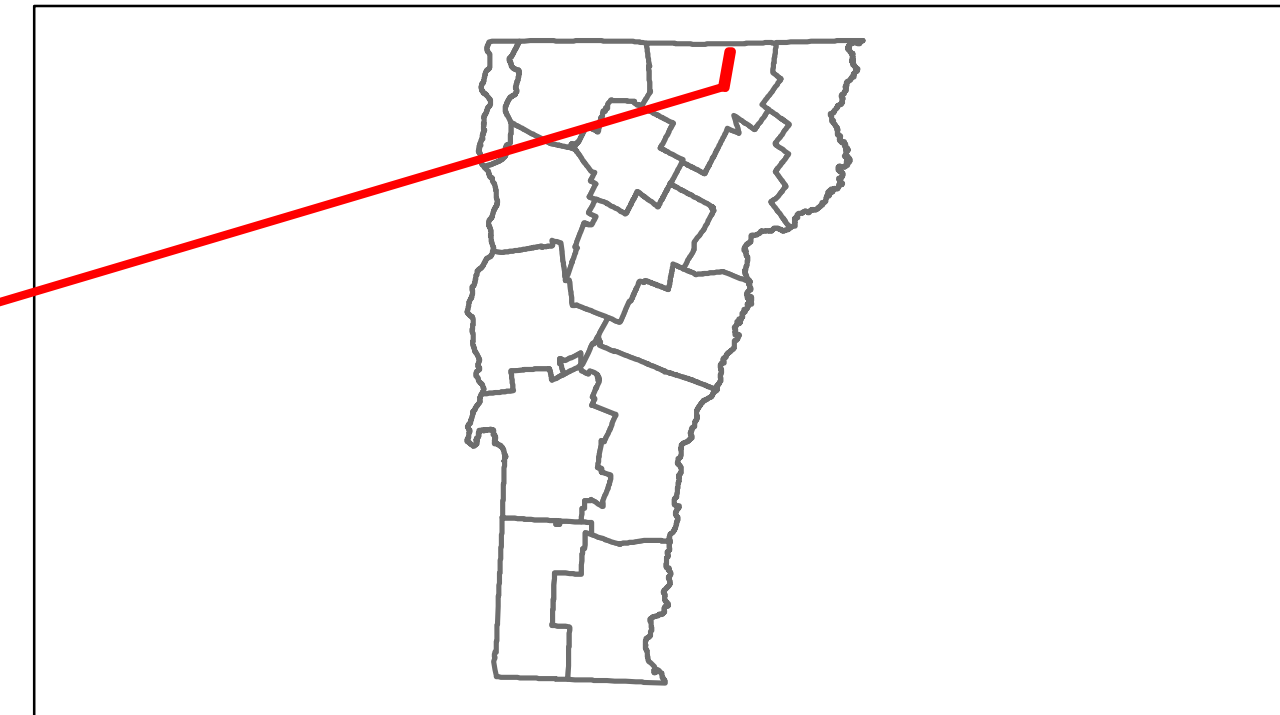


# Route Log Progress Chart

**DRAFT**

Please Note: Errors and Omissions May Exist.  
Contact the VTrans Mapping Unit with questions or concerns.

DISTRICT	TOWN	ROUTE
9	DERBY	Min-0798



DESCRIPTION BLOCK	

0	1	2	3	4
<b>Road Widths</b> Travellane Roadway Lane Count Base Subbase				
<b>Curves</b>				
<b>Grades</b>				
<b>Historic Projects</b>				
<b>Maintenance Garage</b>				
<b>Traffic Counters</b> SIP015 SIP372 SIP220C				
<b>Functional Class</b> 8				
<b>Speed Zone</b>				
<b>AADT Counts</b> 2012 2011 2010 2009 2008				
<b>Crash Locations</b> 2012 2011 2010 2009 2008				

<b>Historic Projects</b> Retreatment Resurface Unknown Bituminous Mix Skirny Mix Bituminous Seal Bituminous Concrete Surface Treated Gravel Plant Mix Reclaimed Base and Bituminous Concrete Concrete	<b>Functional Class</b> 1 2 3 4 5 6 7 8 9 10 11 12 13 14 15 16 17 18 19 <b>Speed Zones</b> 25 30 35 40 45 50 55 60 65	<b>Curves</b> - curve left - curve right <b>Grades</b> - grade up - grade down	<b>Road Widths</b> (ft) <b>Traffic Counters</b> (counter ID)	<b>AADT</b> (count) <b>Crash Locations</b> ■ Fatal □ Property Damage Only ■ Injury □ Unknown Crash Type	<b>Mileage by Functional Class By Sheet</b> 0798 8 - Rural - Minor collector 4.750 <b>Total Mileage: 4.660 mi</b>	<b>Mileage by Town By Sheet</b> DERBY - S07981007 4.66 of 4.66 <b>Total Mileage: 4.66 mi</b>	<b>DISTRICT</b> 9	<b>TOWN</b> DERBY	Date: 11/15/13 <b>1 of 1</b> TWN mileage: 0.0 to 4.66	<b>ROUTE</b> Min-0798 ETE mileage: 6.018 to 10.678
--	--	---	---	---	---	--	----------------------	----------------------	---	--