



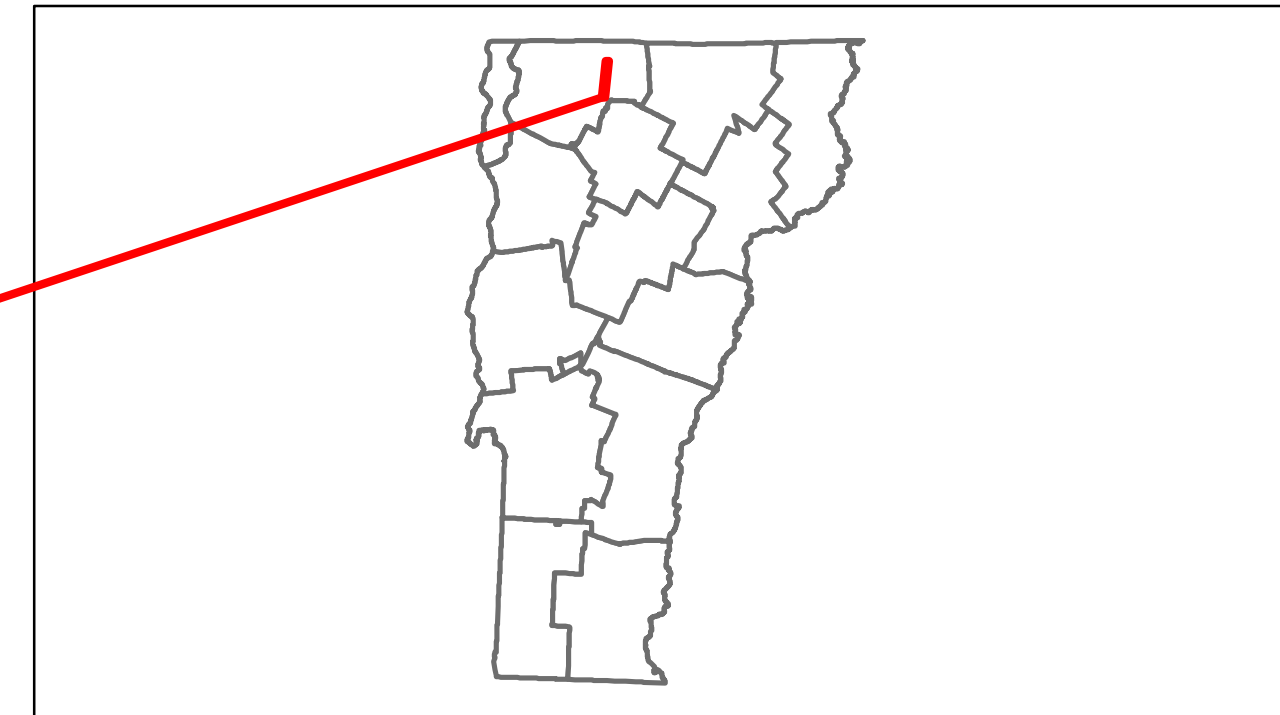


Route Log Progress Chart

DRAFT

Please Note: Errors and Omissions May Exist.
Contact the VTrans Mapping Unit with questions or concerns.

DISTRICT	TOWN	ROUTE
8	ENOSBURG	Min-0794



DESCRIPTION BLOCK	
<p>Bridge 47: Slab - 1983 Structure No. 100603004706031 Length: 33' Width: 28.0' Facility Carried: C2002 Bridge Type: CONCRETE SLAB Features Intersected: BOGUE BRANCH Maintenance/Ownership: Town</p>	
<p>Bridge 48: Stringer/multi-beam or girder - 1924 Structure No. 100603004806031 Length: 47' Width: 17.8' Weight Limit: 00 Facility Carried: C2002 Bridge Type: TEMP MABEY BRIDGE Features Intersected: TYLER BRANCH Surface: Bituminous Maintenance/Ownership: Town</p>	
<p>Bridge 12: Truss - thru - 1929 Structure No. 100603001206031 Length: 209' Height: 14.5' Width: 16.0' Weight Limit: 0 Facility Carried: C2002 Bridge Type: STEEL THRU TRUSS Features Intersected: MISSISSQUOI RIVER 3 Surface: Bituminous Maintenance/Ownership: Town</p>	

Travellane	Roadway	Lane Count	Base	Subbase
Curves				
Grades				
Historic Projects				
Maintenance Garage				
				(Not State Maintained)
Traffic Counters				
	S6F373	S6F361	S6F012	S6F344
Functional Class				
	8			
Speed Zone				
AADT Counts				
2012				
2011				
2010				
2009				
2008				
Crash Locations				
2012				
2011				
2010				
2009				
2008				

Historic Projects Retreatment, Resurface, Unknown, Bituminous Mix, Skippy Mix, Bituminous Seal, Gravel, Surface Treated Gravel, Plant Mix, Reclaimed Base and Bituminous Concrete, Concrete	Functional Class 1, 2, 3, 4, 5, 6, 7, 8, 9, 10, 11, 12, 13, 14, 15, 16, 17, 18, 19	Curves curve left, curve right	Road Widths (ft)	AADT (count)	Mileage by Functional Class By Sheet 0794 8 - Rural - Minor collector 5.850	Mileage by Town By Sheet ENOSBURG - S07940603 5.85 of 5.85	DISTRICT 8	TOWN ENOSBURG	Date: 11/15/13	ROUTE Min-0794 ETE mileage: 2.55 to 8.4	
Total Mileage: 5.850 mi						Total Mileage: 5.85 mi					