


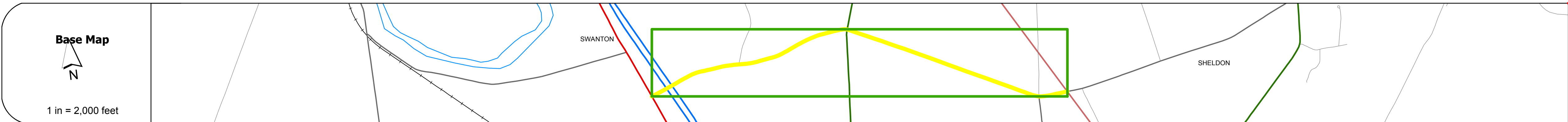
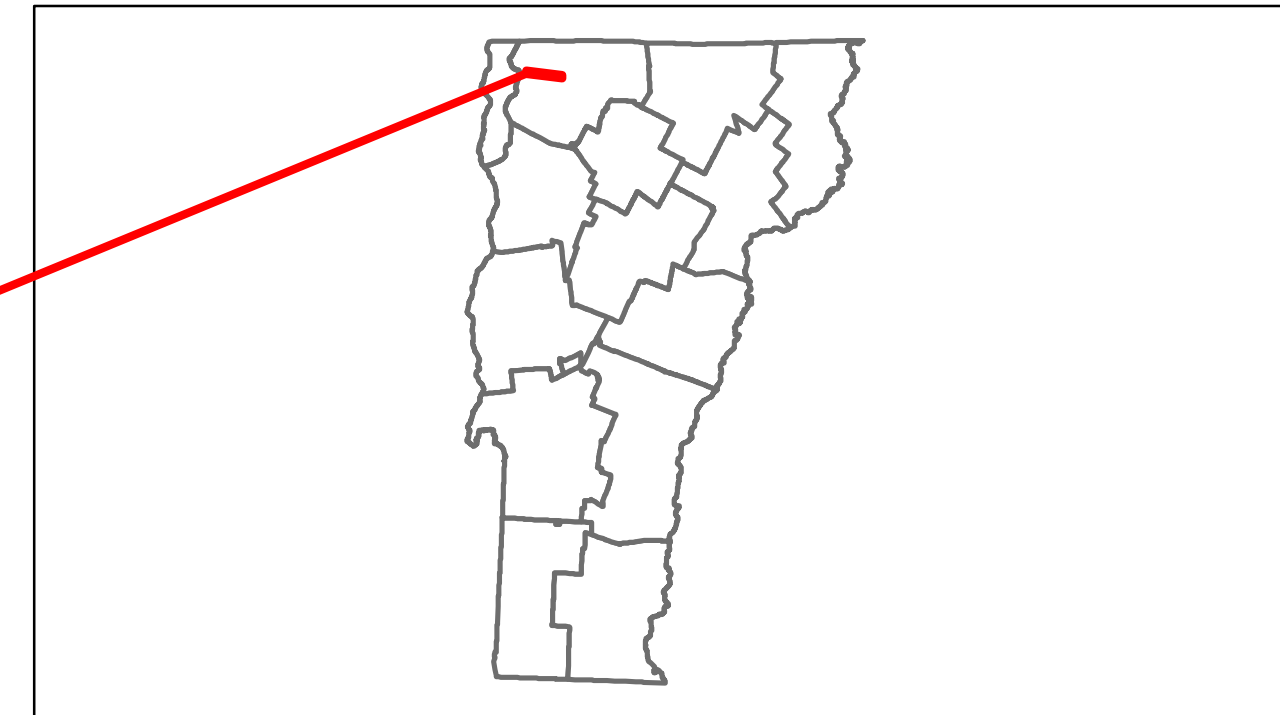


# Route Log Progress Chart

**DRAFT**

Please Note: Errors and Omissions May Exist.  
Contact the VTrans Mapping Unit with questions or concerns.

DISTRICT	TOWN	ROUTE
8	SWANTON	Min-0788



DESCRIPTION BLOCK	
Bridge 4:	
Stringer/multi-beam or girder - 1957	
Structure No. 100615000406151	
Length: 29'	
Width: 25.0'	
Facility Carried: C2003	
Bridge Type: ROLLED BEAM	
Features Intersected: HUNGERFORD BROOK	
Surface: Bituminous	
Maintenance/Ownership: Town	

Road Widths	Curves	Grades	Historic Projects	Maintenance Garage	Traffic Counters	Functional Class	Speed Zone	ADT Counts	Crash Locations
Travellane Roadway Lane Count Base Subbase				(Not State Maintained)	SEF331 SEF341	8		2012 2011 2010 2009 2008	2012 2011 2010 2009 2008

Historic Projects	Functional Class	Curves	Road Widths	ADT	Mileage by Functional Class By Sheet	Mileage by Town By Sheet	DISTRICT	TOWN	Date: 11/15/13	ROUTE
<ul style="list-style-type: none"> <li>Retreatment</li> <li>Resurface</li> <li>Unknown</li> <li>Bituminous Mix</li> <li>Skinny Mix</li> <li>Bituminous Seal</li> <li>Gravel</li> <li>Surface Treated Gravel</li> <li>Plant Mix</li> <li>Reclaimed Base and Bituminous Concrete</li> <li>Concrete</li> </ul>	<ul style="list-style-type: none"> <li>1</li> <li>2</li> <li>6</li> <li>7</li> <li>8</li> <li>11</li> <li>12</li> <li>14</li> <li>16</li> <li>17</li> <li>19</li> </ul>	<ul style="list-style-type: none"> <li>curve left</li> <li>curve right</li> </ul>	<ul style="list-style-type: none"> <li>(ft)</li> </ul>	<ul style="list-style-type: none"> <li>(count)</li> </ul>	0788 8 - Rural - Minor collector 2.850	SWANTON - S07880615 2.85 of 2.85	8	SWANTON	1 of 1 TWN mileage: 0.0 to 2.85	Min-0788 ETE mileage: 0.0 to 2.85
Total Mileage: 2.850 mi						Total Mileage: 2.85 mi				