


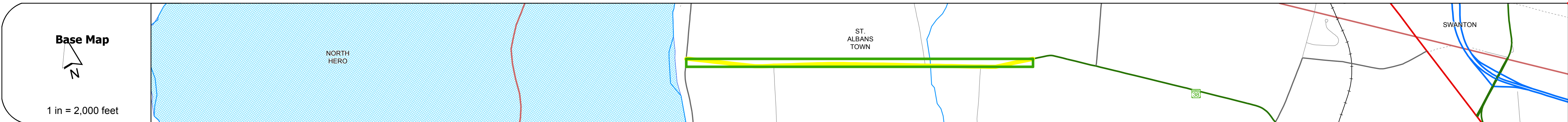
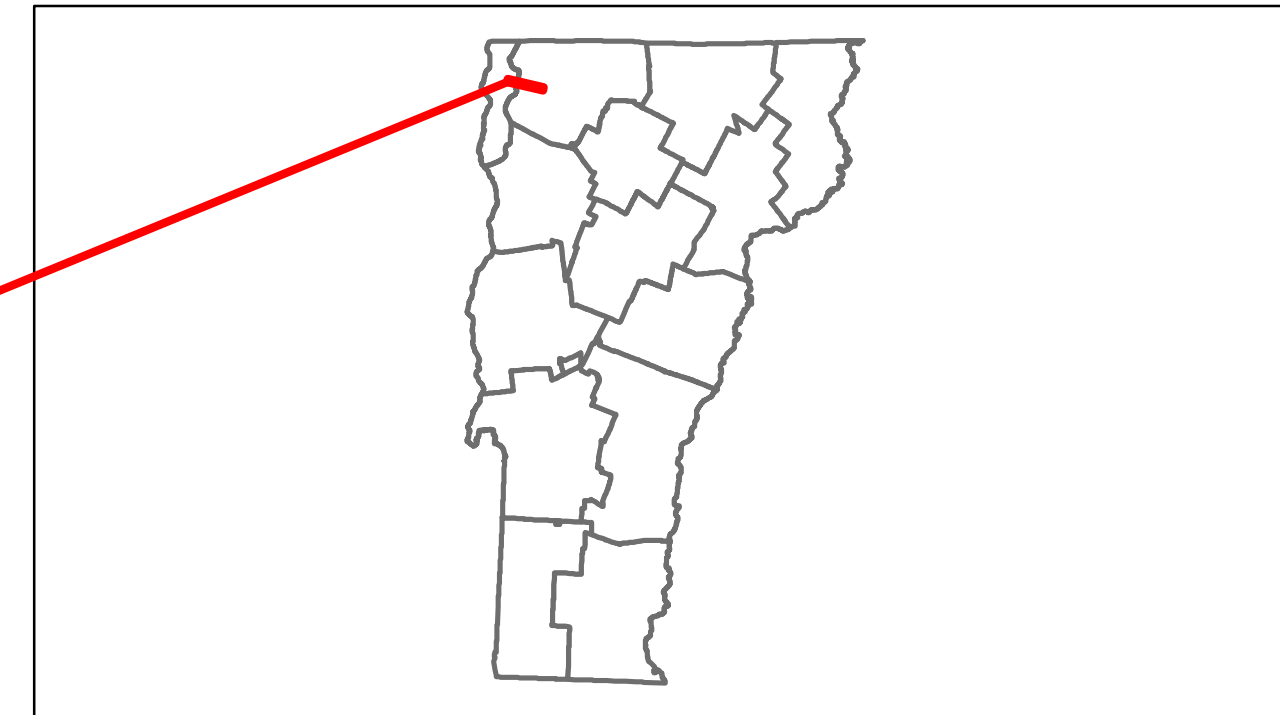


Route Log Progress Chart

DRAFT

Please Note: Errors and Omissions May Exist.
Contact the VTrans Mapping Unit with questions or concerns.

DISTRICT	TOWN	ROUTE
8	ST. ALBANS TOWN	Min-0787



DESCRIPTION BLOCK	

Road Widths	Travellane Roadway Lane Count Base Subbase		
Curves			
Grades			
Historic Projects			
Maintenance Garage	(Not State Maintained)		
Traffic Counters	SEF257 SEF507		
Functional Class	8		
Speed Zone			
AADT Counts	2012 2011 2010 2009 2008		
Crash Locations	2012 2011 2010 2009 2008		

Historic Projects Retreatment, Resurface, Unknown, Bituminous Mix, Skippy Mix, Bituminous Seal, Concrete, Gravel, Surface Treated Gravel, Plant Mix, Reclaimed Base and Bituminous Concrete	Functional Class 1-19 color key Speed Zones 25, 30, 35, 40, 45, 50, 55, 60, 65	Curves curve left, curve right Grades grade up, grade down	Road Widths (ft) Traffic Counters (counter ID)	AADT (count)	Crash Locations Fatal, Injury, Property Damage Only, Unknown Crash Type	Mileage by Functional Class By Sheet 0787 8 - Rural - Minor collector 2.360 Total Mileage: 2.360 mi	Mileage by Town By Sheet ST. ALBANS TOWN - S07870613 2.36 of 2.36 Total Mileage: 2.36 mi	DISTRICT 8	TOWN ST. ALBANS TOWN	Date: 11/15/13	ROUTE Min-0787 ETE mileage: 0.0 to 2.36
---	---	---	---	------------------------	---	---	--	----------------------	--------------------------------	-----------------------	--