


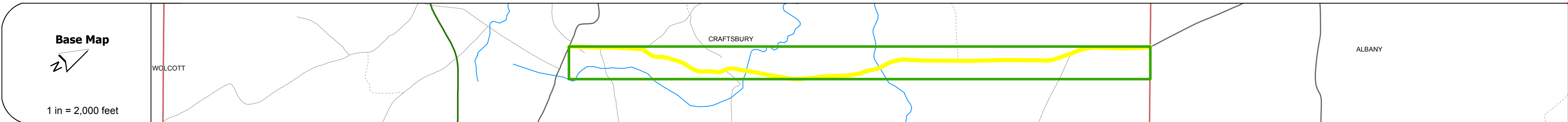
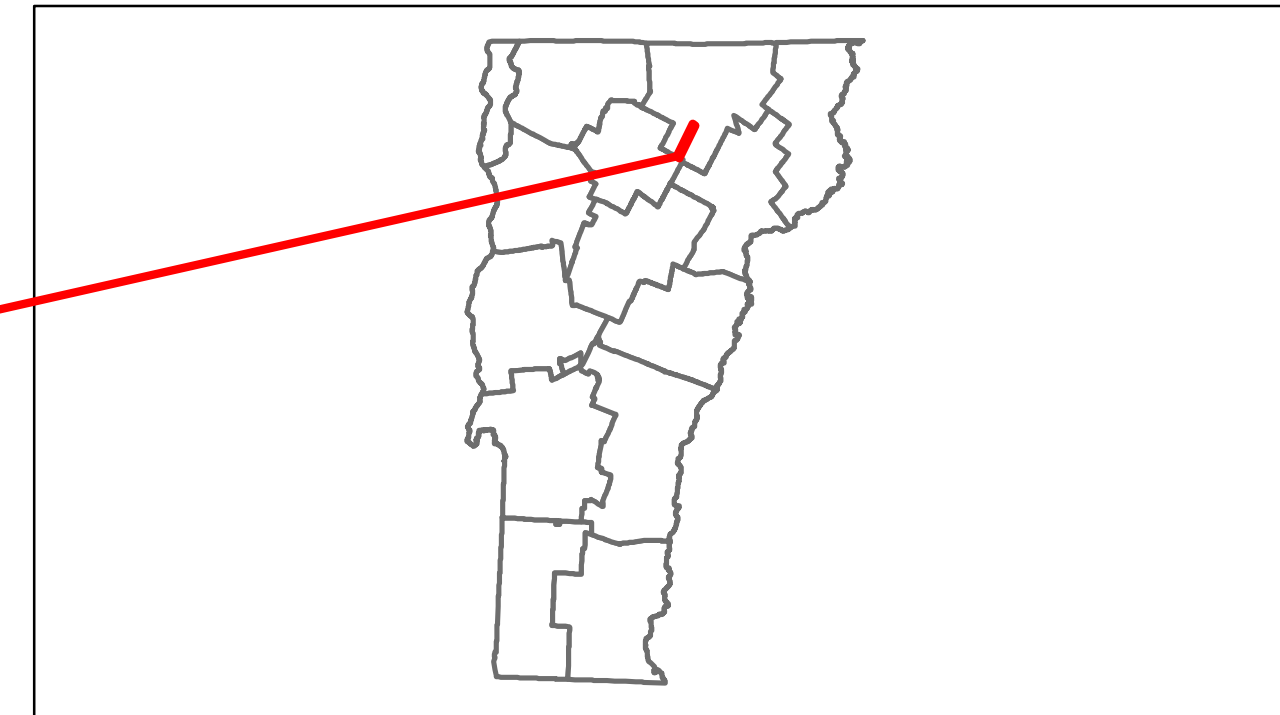


Route Log Progress Chart

DRAFT

Please Note: Errors and Omissions May Exist.
Contact the VTrans Mapping Unit with questions or concerns.

DISTRICT	TOWN	ROUTE
9	CRAFTSBURY	Min-0770



DESCRIPTION BLOCK

Bridge 5:
Stringer/multi-beam or girder - 1981
Structure No. 10100600510061
Length: 48'
Width: 26.8'
Facility Carried: C2004
Bridge Type: ROLLED BEAM
Features Intersected: BLACK RIVER
Maintenance/Ownership: Town

Bridge 4:
Stringer/multi-beam or girder - 1929
Structure No. 10100600410061
Length: 41'
Width: 17.7'
Facility Carried: C2004
Bridge Type: ROLLED BEAM
Features Intersected: WHITNEY BROOK
Surface: Bituminous
Maintenance/Ownership: Town

Road Widths	Travellane				
	Roadway				
	Lane Count				
	Base				
	Subbase				

Curves					
---------------	--	--	--	--	--

Grades					
---------------	--	--	--	--	--

Historic Projects					
--------------------------	--	--	--	--	--

Maintenance Garage		(Not State Maintained)			
---------------------------	--	------------------------	--	--	--

Traffic Counters	SEP201	SEP201	SEP201		
-------------------------	--------	--------	--------	--	--

Functional Class	8				
-------------------------	---	--	--	--	--

Speed Zone					
-------------------	--	--	--	--	--

AADT Counts	2012				
	2011				
	2010				
	2009				
	2008				

Crash Locations	2012				
	2011				
	2010				
	2009				
	2008				

Historic Projects Retreatment, Resurface, Unknown, Bituminous Mix, Skippy Mix, Bituminous Seal, Gravel, Surface Treated Gravel, Plant Mix, Reclaimed Base and Bituminous Concrete, Concrete	Functional Class 1, 2, 3, 4, 5, 6, 7, 8, 9, 10, 11, 12, 13, 14, 15, 16, 17, 18, 19	Curves curve left, curve right	Road Widths (ft)	Traffic Counters (counter ID)	AADT (count)	Mileage by Functional Class By Sheet 0770 8 - Rural - Minor collector 3.800	Mileage by Town By Sheet CRAFTSBURY - S07701006 3.8 of 3.8	DISTRICT 9	TOWN CRAFTSBURY	Date: 11/15/13	ROUTE Min-0770
						Total Mileage: 3.800 mi					