

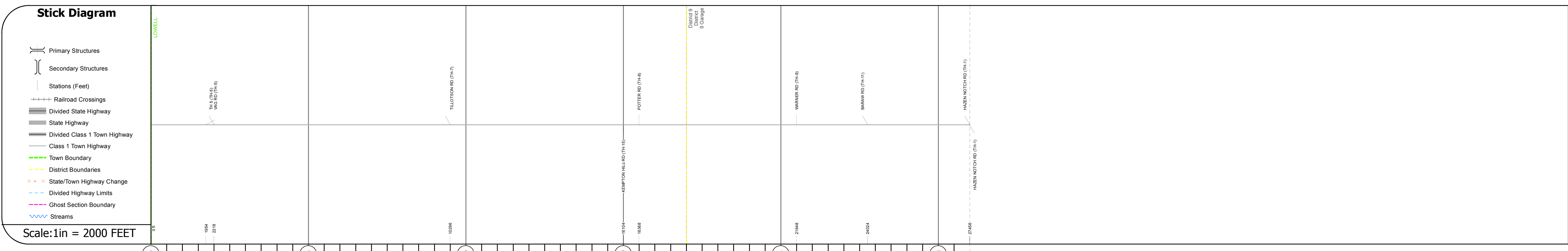
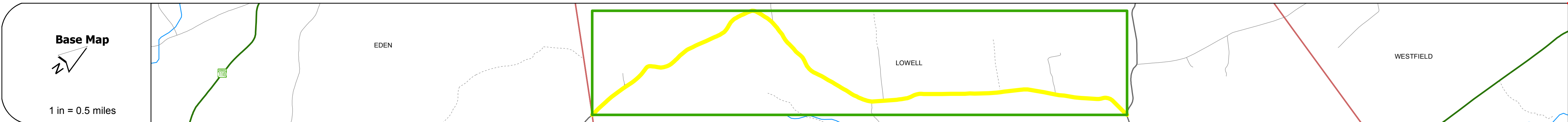
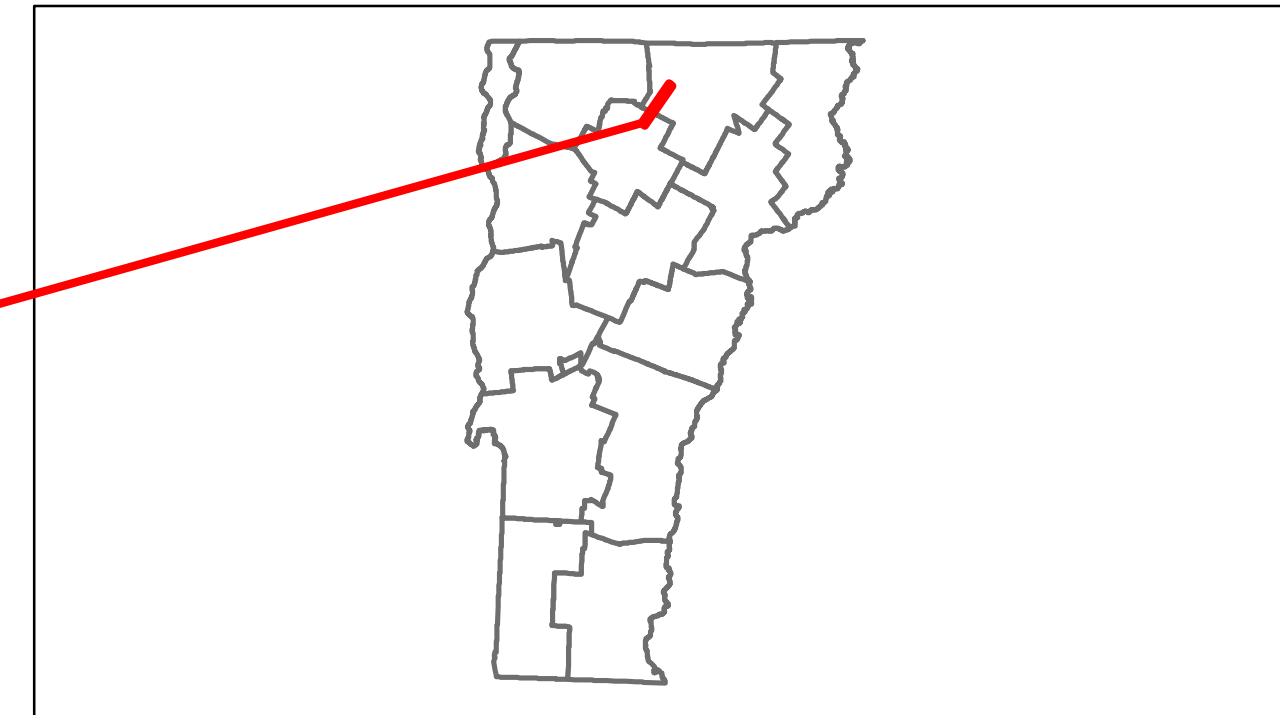


Route Log Progress Chart

DRAFT

Please Note: Errors and Omissions May Exist.
Contact the VTrans Mapping Unit with questions or concerns.

DISTRICT	TOWN	ROUTE
9	LOWELL	Min-0768



DESCRIPTION BLOCK	

Road Widths	Travellane Roadway Lane Count Base Subbase							
Curves								
Grades								
Historic Projects								
Maintenance Garage								(Not State Maintained)
Traffic Counters			SXP355	SXP019			SXPXAV	
Functional Class								8
Speed Zone								
AADT Counts	2012 2011 2010 2009 2008							
Crash Locations	2012 2011 2010 2009 2008							

Historic Projects Retreatment Resurface Unknown Bituminous Mix Skirny Mix Bituminous Seal Bituminous Concrete Surface Treated Gravel Plant Mix Reclaimed Base and Bituminous Concrete Concrete	Functional Class 1 2 3 4 5 6 7 8 9 10 11 12 13 14 15 16 17 18 19 Speed Zones 25 30 35 40 45 50 55 60 65	Curves - curve left - curve right Grades - grade up - grade down	Road Widths (ft) Traffic Counters (counter ID)	AADT (count) Crash Locations Fatal Injury Property Damage Only Unknown Crash Type	Mileage by Functional Class By Sheet 0768 8 - Rural - Minor collector 5.200 Total Mileage: 5.200 mi	Mileage by Town By Sheet LOWELL - S07681013 5.2 of 5.2 Total Mileage: 5.2 mi	DISTRICT 9	TOWN LOWELL	Date: 11/15/13 1 of 1 TWN mileage: 0.0 to 5.2	ROUTE Min-0768 ETE mileage: 3.4 to 8.6
--	--	---	---	---	---	--	----------------------	-----------------------	--	---