

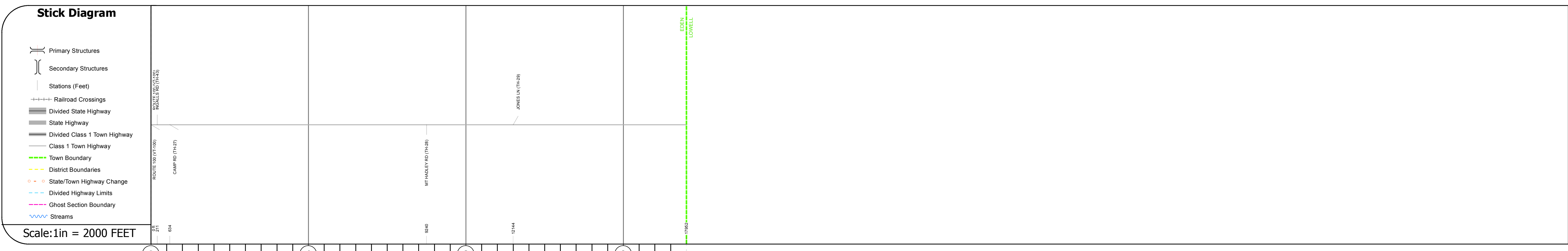

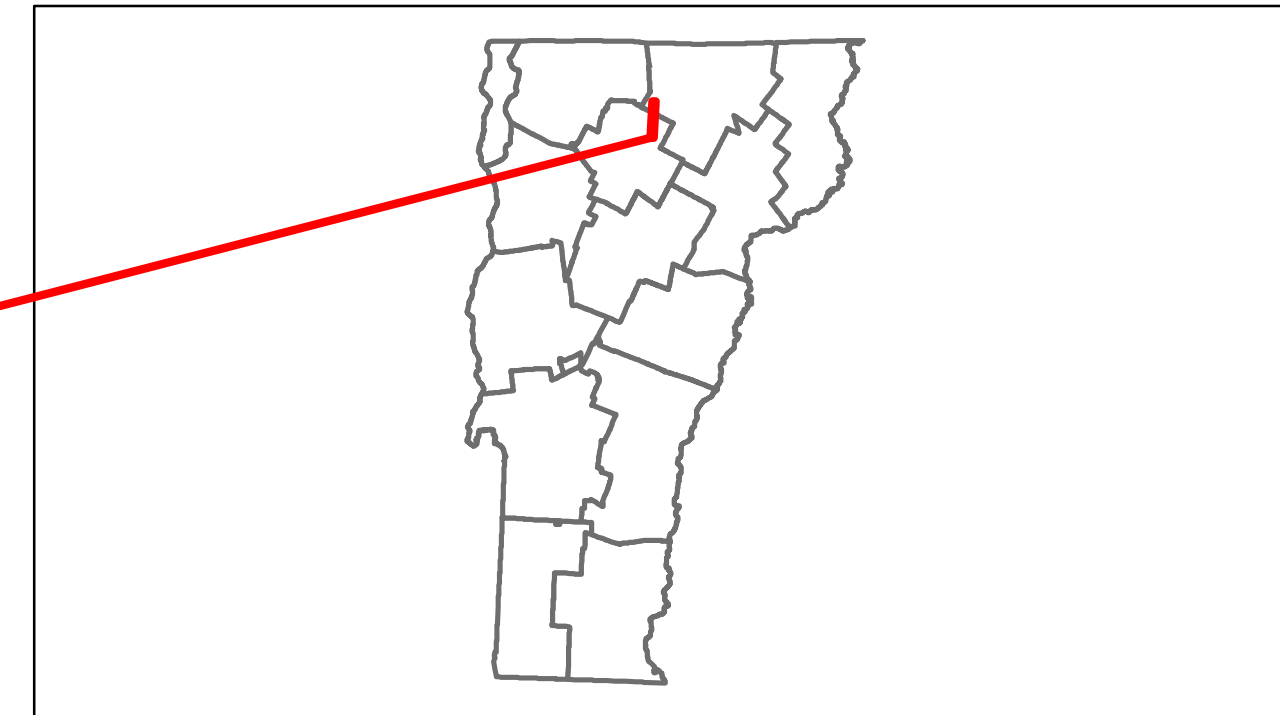


Route Log Progress Chart

DRAFT

Please Note: Errors and Omissions May Exist.
Contact the VTrans Mapping Unit with questions or concerns.

DISTRICT	TOWN	ROUTE
8	EDEN	Min-0768



DESCRIPTION BLOCK	

Road Widths	Travellane Roadway Lane Count Base Subbase			
Curves				
Grades				
Historic Projects				
Maintenance Garage	(Not State Maintained)			
Traffic Counters	SELVAC SEL300 SELVAP			
Functional Class	8			
Speed Zone				
AADT Counts	2012 2011 2010 2009 2008			
Crash Locations	2012 2011 2010 2009 2008			

Historic Projects Retreatment, Resurface, Unknown, Bituminous Mix, Skirny Mix, Bituminous Seal, Gravel, Surface Treated Gravel, Plant Mix, Reclaimed Base and Bituminous Concrete, Concrete	Functional Class 1, 2, 3, 4, 5, 6, 7, 8, 9, 10, 11, 12, 13, 14, 15, 16, 17, 18, 19	Curves curve left, curve right	Road Widths (ft)	Traffic Counters (counter ID)	AADT (count)	Crash Locations Fatal, Injury, Property Damage Only, Unknown Crash Type	Mileage by Functional Class By Sheet 0768 8 - Rural - Minor collector 3.400	Mileage by Town By Sheet EDEN - S07680803 3.4 of 3.4	DISTRICT 8	TOWN EDEN	Date: 11/15/13	ROUTE Min-0768 ETE mileage: 0.0 to 3.4
						Total Mileage: 3.400 mi		Total Mileage: 3.4 mi		1 of 1 TWN mileage: 0.0 to 3.4		