


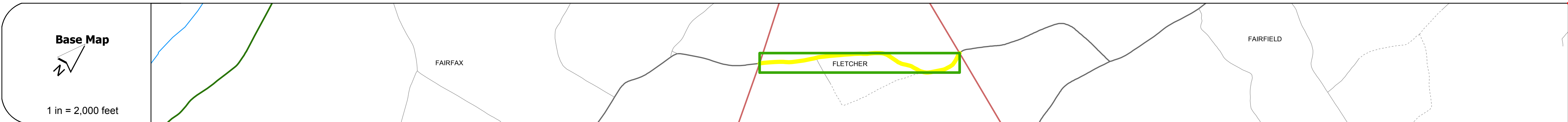
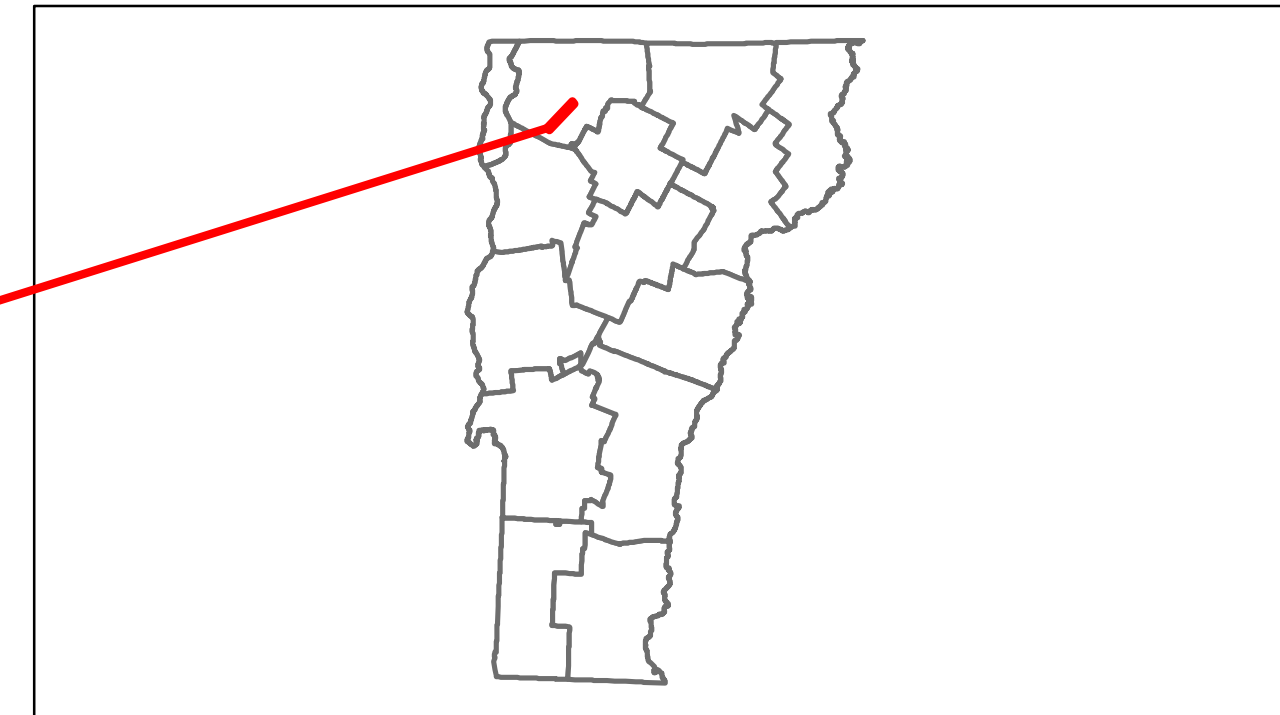


Route Log Progress Chart

DRAFT

Please Note: Errors and Omissions May Exist.
Contact the VTrans Mapping Unit with questions or concerns.

DISTRICT	TOWN	ROUTE
8	FLETCHER	Min-0766



DESCRIPTION BLOCK	

Road Widths	Travellane Roadway Lane Count Base Subbase
--------------------	--

Curves	
---------------	--

Grades	
---------------	--

Historic Projects	
--------------------------	--

Maintenance Garage	
---------------------------	--

Traffic Counters	
-------------------------	--

Functional Class	8
-------------------------	---

Speed Zone	
-------------------	--

AADT Counts	2012 2011 2010 2009 2008
--------------------	--------------------------------------

Crash Locations	2012 2011 2010 2009 2008
------------------------	--------------------------------------

Historic Projects Retirement, Resurface, Unknown, Bituminous Mix, Skippy Mix, Bituminous Seal, Bituminous Concrete, Surface Treated Gravel, Plant Mix, Reclaimed Base and Bituminous Concrete	Functional Class 1-19 Speed Zones 25, 30, 35, 40, 45, 50, 55, 60, 65	Curves curve left, curve right Grades grade up, grade down	Road Widths (ft) Traffic Counters (counter ID)	AADT (count) Crash Locations Fatal, Injury, Property Damage Only, Unknown Crash Type	Mileage by Functional Class By Sheet 0766 8 - Rural - Minor collector 1.400 Total Mileage: 1.400 mi	Mileage by Town By Sheet FLETCHER - S07660606 1.4 of 1.4 Total Mileage: 1.4 mi	DISTRICT 8	TOWN FLETCHER	Date: 11/15/13 1 of 1 TWN mileage: 0.0 to 1.4	ROUTE Min-0766 ETE mileage: 5.2 to 6.6
---	---	---	---	---	---	--	----------------------	-------------------------	---	---