

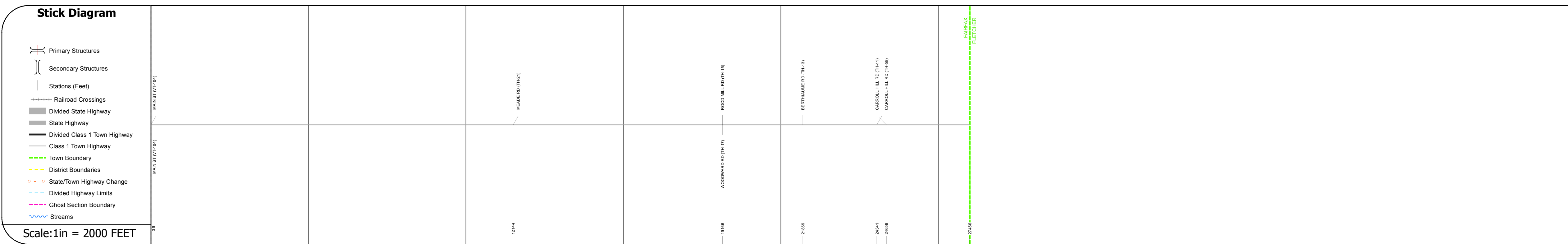
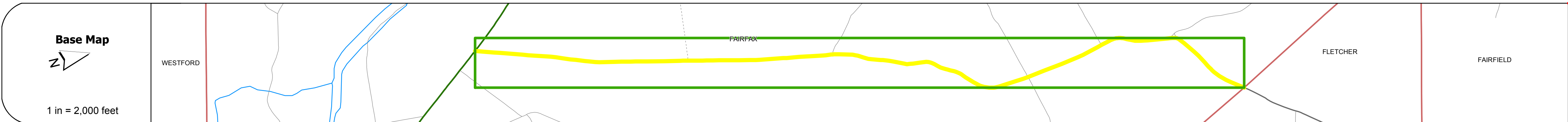
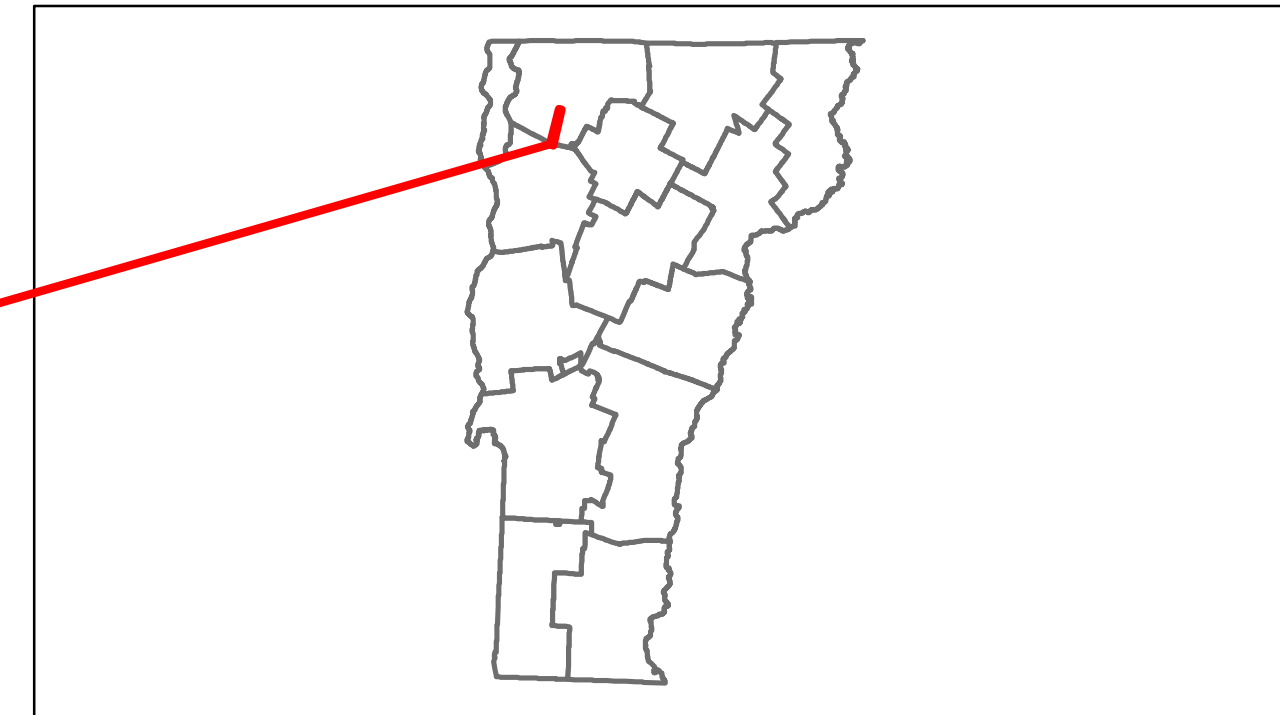


Route Log Progress Chart

DRAFT

Please Note: Errors and Omissions May Exist.
Contact the VTrans Mapping Unit with questions or concerns.

DISTRICT	TOWN	ROUTE
8	FAIRFAX	Min-0766



Road Widths	Travellane Roadway Lane Count Base Subbase								
Curves									
Grades									
Historic Projects									
Maintenance Garage									(Not State Maintained)
Traffic Counters		SIFXAA						SIF363	
Functional Class		8							
Speed Zone									
AADT Counts	2012 2011 2010 2009 2008								
Crash Locations	2012 2011 2010 2009 2008								

DESCRIPTION BLOCK	

Historic Projects Retirement, Resurface, Unknown, Bituminous Mix, Skinny Mix, Bituminous Seal, Gravel, Surface Treated Gravel, Plant Mix, Reclaimed Base and Bituminous Concrete, Concrete	Functional Class 1, 2, 3, 4, 5, 6, 7, 8, 9, 10, 11, 12, 13, 14, 15, 16, 17, 18, 19	Curves - curve left, - curve right	Road Widths (ft)	Traffic Counters (counter ID)	AADT (count)	Crash Locations Fatal, Injury, Property Damage Only, Unknown Crash Type	Mileage by Functional Class By Sheet 0766 8 - Rural - Minor collector 5.200	Mileage by Town By Sheet FAIRFAX - S07660604 5.2 of 5.2	DISTRICT 8	TOWN FAIRFAX	Date: 11/15/13	ROUTE Min-0766 ETE mileage: 0.0 to 5.2
							Total Mileage: 5.200 mi	Total Mileage: 5.2 mi				