


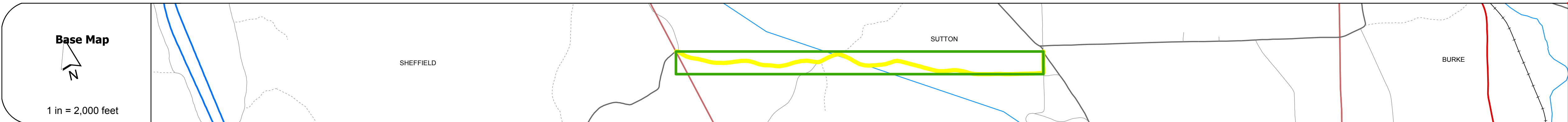
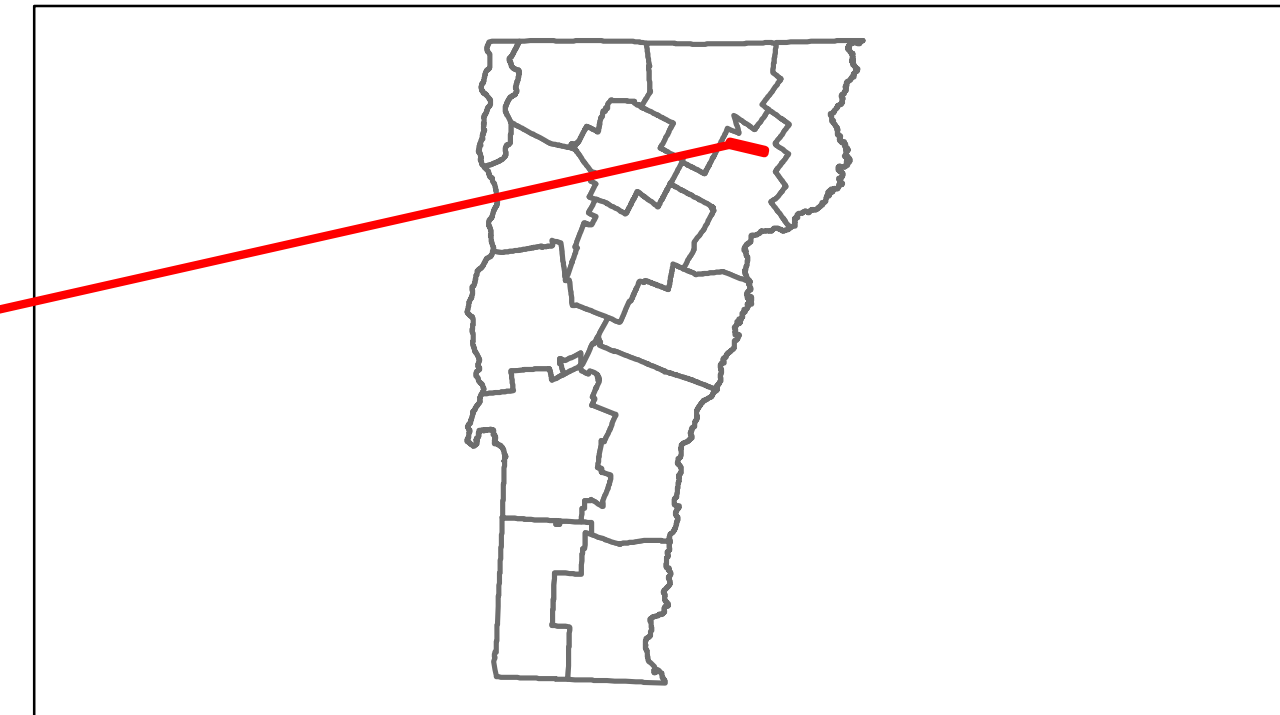


# Route Log Progress Chart

**DRAFT**

Please Note: Errors and Omissions May Exist.  
Contact the VTrans Mapping Unit with questions or concerns.

DISTRICT	TOWN	ROUTE
7	SUTTON	Min-0758



## DESCRIPTION BLOCK

**Culvert 14:**  
 Culvert - 2005  
 Structure No: 100314001403141  
 Length: 20'  
 Facility Carried: C2003  
 Bridge Type: PRECAST CONC ARCH  
 Features Intersected: CALENDAR BROOK  
 Maintenance/Ownership: Town

<b>Road Widths</b>	Travellane		
	Roadway		
	Lane Count		
	Base		
	Subbase		

<b>Curves</b>	
---------------	--

<b>Grades</b>	
---------------	--

<b>Historic Projects</b>	
--------------------------	--

<b>Maintenance Garage</b>	
---------------------------	--

<b>Traffic Counters</b>	SEC3AM	SEC379	SEC3HY
-------------------------	--------	--------	--------

<b>Functional Class</b>	8
-------------------------	---

<b>Speed Zone</b>	
-------------------	--

<b>AADT Counts</b>	2012	
	2011	
	2010	
	2009	
	2008	

<b>Crash Locations</b>	2012	
	2011	
	2010	
	2009	
	2008	

<b>Historic Projects</b> Retreatment, Resurface, Unknown, Bituminous Mix, Skippy Mix, Bituminous Seal, Gravel, Surface Treated Gravel, Plant Mix, Reclaimed Base and Bituminous Concrete, Concrete	<b>Functional Class</b> 1-19 <b>Speed Zones</b> 25, 30, 35, 40, 45, 50, 55, 60, 65	<b>Curves</b> - curve left, - curve right <b>Grades</b> - grade up, - grade down	<b>Road Widths</b> (ft) <b>Traffic Counters</b> (counter ID)	<b>AADT</b> (count)	<b>Mileage by Functional Class By Sheet</b> 0758 8 - Rural - Minor collector 2.590	<b>Mileage by Town By Sheet</b> SUTTON - S07580314 2.59 of 2.59	<b>DISTRICT</b> 7	<b>TOWN</b> SUTTON	<b>Date:</b> 11/15/13	<b>ROUTE</b> Min-0758 ETE mileage: 3.85 to 6.44
					<b>Total Mileage: 2.590 mi</b>					