


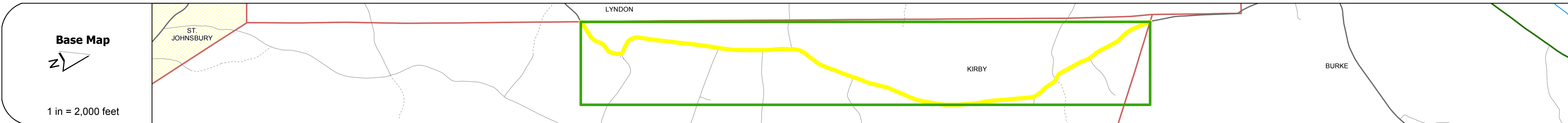
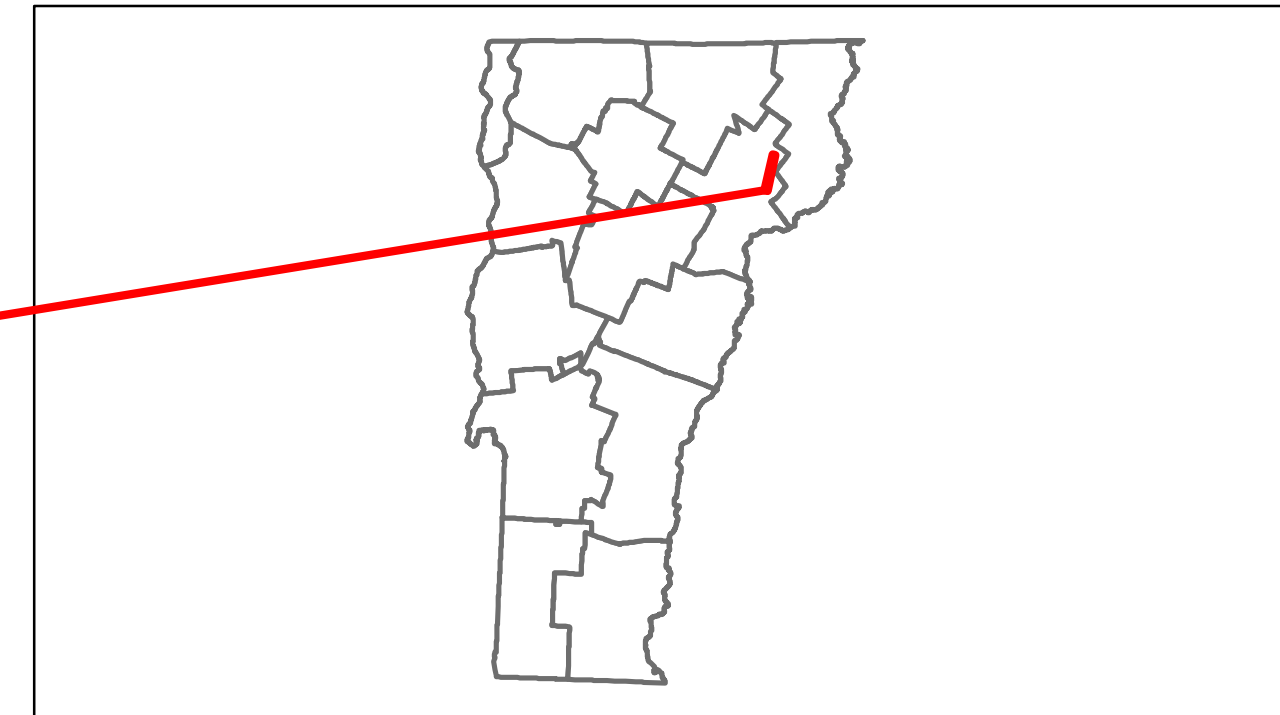


Route Log Progress Chart

DRAFT

Please Note: Errors and Omissions May Exist.
Contact the VTrans Mapping Unit with questions or concerns.

DISTRICT	TOWN	ROUTE
7	KIRBY	Min-0756



Travellane	Roadway	Lane Count	Base	Subbase
Curves				
Grades				
Historic Projects				
Maintenance Garage				
				(Not State Maintained)
Traffic Counters				
	SKCZCN	SKCZCP	SKCZHQ	
Functional Class				
	8			
Speed Zone				
AADT Counts				
2012				
2011				
2010				
2009				
2008				
Crash Locations				
2012				
2011				
2010				
2009				
2008				

DESCRIPTION BLOCK			

Historic Projects Retreatment, Resurface, Unknown, Bituminous Mix, Skirny Mix, Bituminous Seal, Bituminous Concrete, Surface Treated Gravel, Plant Mix, Reclaimed Base and Bituminous Concrete, Concrete	Functional Class 1-19 Speed Zones 25, 30, 35, 40, 45, 50, 55, 60, 65	Curves curve left, curve right Grades grade up, grade down	Road Widths (ft) Traffic Counters (counter ID)	AADT (count)	Crash Locations Fatal, Injury, Property Damage Only, Unknown Crash Type	Mileage by Functional Class By Sheet 0756 8 - Rural - Minor collector 4.010	Mileage by Town By Sheet KIRBY - S07560306 4.01 of 4.01	DISTRICT 7	TOWN KIRBY	Date: 11/15/13 1 of 1 TWN mileage: 0.0 to 4.01	ROUTE Min-0756 ETE mileage: 2.35 to 6.36
Total Mileage: 4.010 mi						Total Mileage: 4.01 mi					