


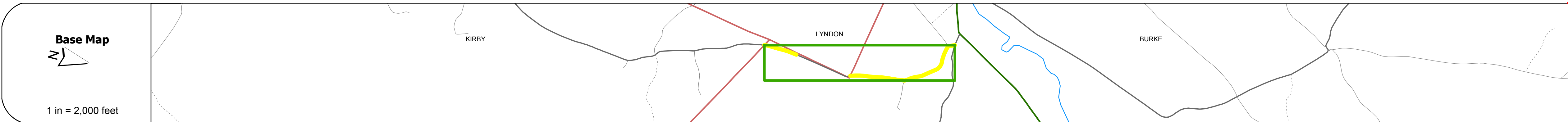
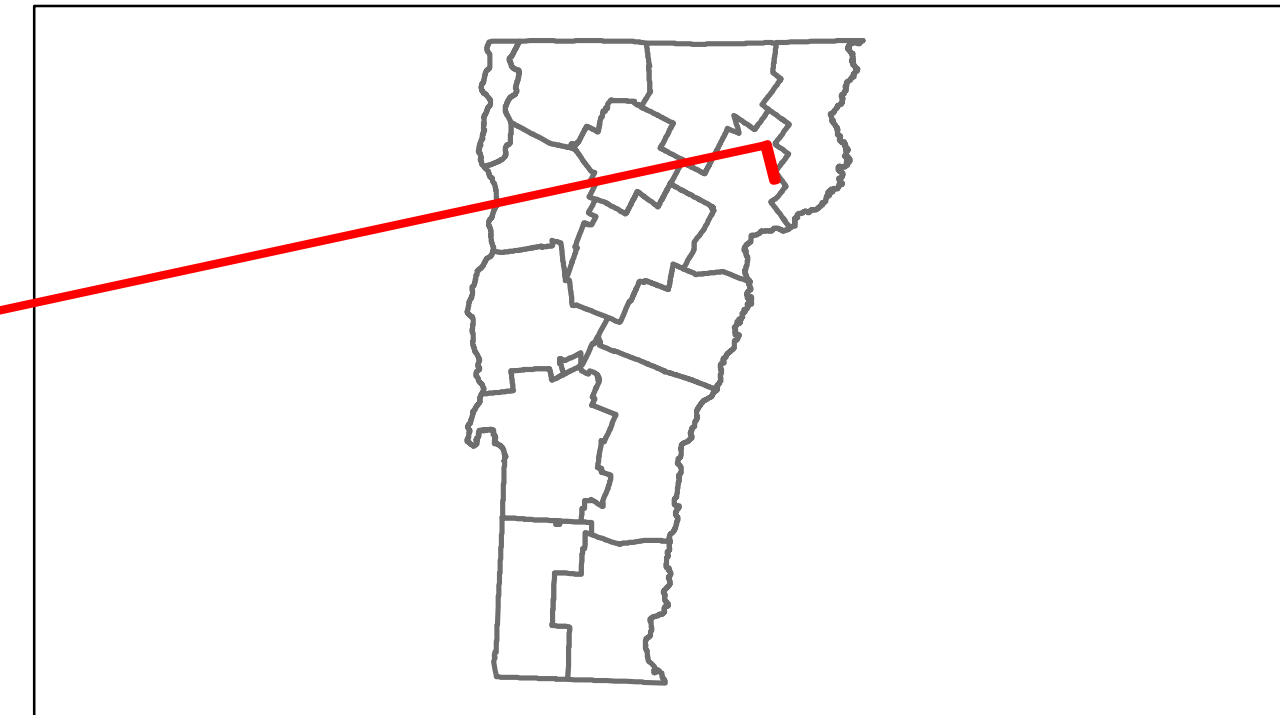


Route Log Progress Chart

DRAFT

Please Note: Errors and Omissions May Exist.
Contact the VTrans Mapping Unit with questions or concerns.

| | | |
|----------|-------|----------|
| DISTRICT | TOWN | ROUTE |
| 7 | BURKE | Min-0756 |



DESCRIPTION BLOCK

Bridge 13:
Slab - 1928
Structure No. 100302001303021
Length: 28'
Width: 21.0'
Facility Carried: C2008
Bridge Type: CONCRETE SLAB
Features Intersected: DISH MILL BROOK
Surface: Bituminous
Maintenance/Ownership: Town

| | |
|--------------------|--|
| Road Widths | Travellane Roadway Lane Count Base Subbase |
|--------------------|--|

| | |
|---------------|--|
| Curves | |
|---------------|--|

| | |
|---------------|--|
| Grades | |
|---------------|--|

| | |
|--------------------------|--|
| Historic Projects | |
|--------------------------|--|

| | |
|---------------------------|--|
| Maintenance Garage | |
|---------------------------|--|

| | |
|-------------------------|--------------------|
| Traffic Counters | SEC154 SEC20W |
|-------------------------|--------------------|

| | |
|-------------------------|---|
| Functional Class | 8 |
|-------------------------|---|

| | |
|-------------------|--|
| Speed Zone | |
|-------------------|--|

| | |
|--------------------|--------------------------------------|
| AADT Counts | 2012 2011 2010 2009 2008 |
|--------------------|--------------------------------------|

| | |
|------------------------|--------------------------------------|
| Crash Locations | 2012 2011 2010 2009 2008 |
|------------------------|--------------------------------------|

| | | | | | | | | | | |
|---|--|---|---|---|---|---|-------------------------------|----------------------|---|--|
| Historic Projects Retreatment Resurface Unknown Bituminous Mix Skippy Mix Bituminous Seal Gravel Surface Treated Gravel Plant Mix Reclaimed Base and Bituminous Concrete Concrete | Functional Class 1 2 3 4 5 6 7 8 9 10 11 12 13 14 15 16 17 18 19 Speed Zones 25 30 35 40 45 50 55 60 65 | Curves - curve left - curve right Grades - grade up - grade down | Road Widths (ft) Traffic Counters (counter ID) | AADT (count) Crash Locations Fatal Injury Property Damage Only Unknown Crash Type | Mileage by Functional Class By Sheet 0756 8 - Rural - Minor collector 1.030 | Mileage by Town By Sheet BURKE - S07560302 1.03 of 1.03 | DISTRICT 7 | TOWN BURKE | Date: 11/15/13 | ROUTE Min-0756 ETE mileage: 6.36 to 7.75 |
| | | | | | Total Mileage: 1.030 mi | | Total Mileage: 1.03 mi | | 1 of 1 TWN mileage: 0.0 to 1.03 | |