

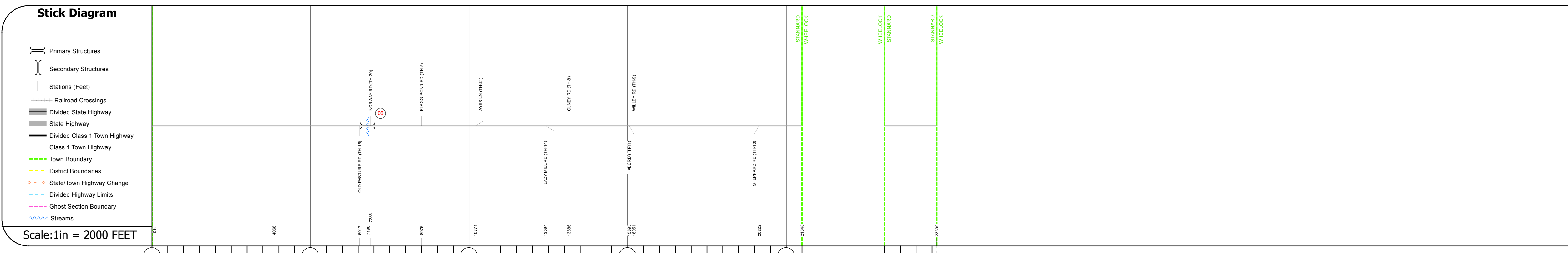
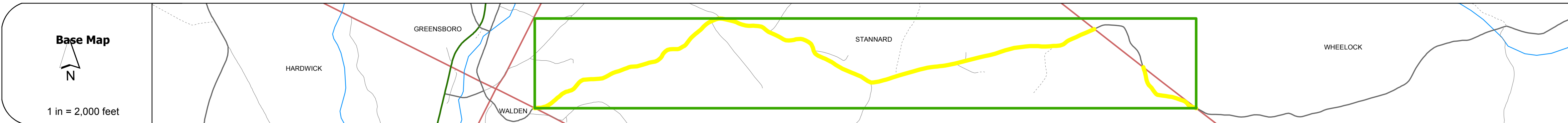
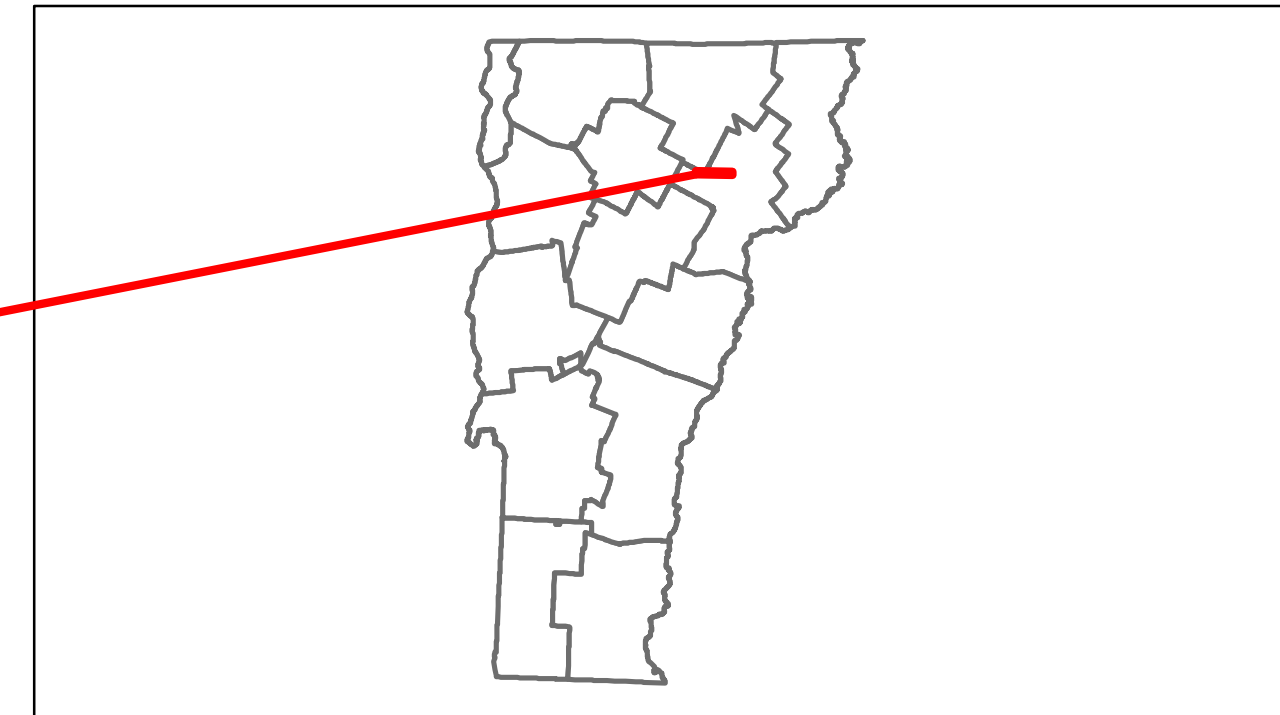


# Route Log Progress Chart

**DRAFT**

Please Note: Errors and Omissions May Exist.  
Contact the VTrans Mapping Unit with questions or concerns.

DISTRICT	TOWN	ROUTE
7	STANNARD	Min-0750



## DESCRIPTION BLOCK

Bridge 6:  
Slab - 2001  
Structure No. 100313000603131  
Length: 23'  
Width: 23.9'  
Weight Limit: 0  
Facility Carried: C2001  
Bridge Type: CONCRETE SLAB  
Features Intersected: STANNARD BROOK  
Maintenance/Ownership: Town

<b>Road Widths</b>	Travellane Roadway Lane Count Base Subbase				
<b>Curves</b>					
<b>Grades</b>					
<b>Historic Projects</b>		2002 TH 2 8919			
<b>Maintenance Garage</b>		(Not State Maintained)		(Not State Maintained)	
<b>Traffic Counters</b>		SEC730 SEC351		SEC746	
<b>Functional Class</b>		8		8	
<b>Speed Zone</b>					
<b>AADT Counts</b>	2012 2011 2010 2009 2008				
<b>Crash Locations</b>	2012 2011 2010 2009 2008				

<b>Historic Projects</b> Retreatment Resurface Unknown Bituminous Mix Skirny Mix Bituminous Seal Bituminous Concrete Surface Treated Gravel Plant Mix Reclaimed Base and Bituminous Concrete Concrete	<b>Functional Class</b> 1 2 3 4 5 6 7 8 9 10 11 12 13 14 15 16 17 18 19 <b>Speed Zones</b> 25 30 35 40 45 50 55 60 65	<b>Curves</b> - curve left - curve right <b>Grades</b> - grade up - grade down	<b>Road Widths</b> (ft) <b>Traffic Counters</b> (counter ID)	<b>AADT</b> (count) <b>Crash Locations</b> Fatal Injury Property Damage Only Unknown Crash Type	<b>Mileage by Functional Class By Sheet</b> 0750 8 - Rural - Minor collector 4.430 <b>Total Mileage: 4.430 mi</b>	<b>Mileage by Town By Sheet</b> STANNARD - S07500313 4.43 of 4.43 <b>Total Mileage: 4.43 mi</b>	<b>DISTRICT</b> 7	<b>TOWN</b> STANNARD	Date: 11/15/13 <b>1 of 1</b> TWN mileage: 0.0 to 4.43	<b>ROUTE</b> Min-0750 ETE mileage: 0.77 to 5.72
--	--	---	---	---	---	---	----------------------	-------------------------	---	---