Route Log Progress Chart

DRAFT

Please Note: Errors and Omissions May Exist.
Contact the VTrans Mapping Unit with questions or concerns.

DISTRICT	TOWN	ROUTE
8	FAIRFAX	Min-0742

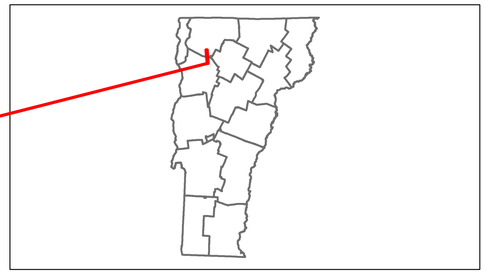

Base Map

N

1 in = 2,000 feet

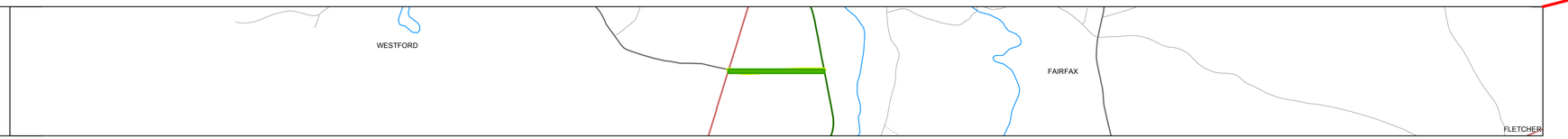

Stick Diagram

- Primary Structures
- Secondary Structures
- Stations (Feet)
- Railroad Crossings
- Divided State Highway
- State Highway
- Divided Class 1 Town Highway
- Class 1 Town Highway
- Town Boundary
- District Boundaries
- State/Town Highway Change
- Divided Highway Limits
- Ghost Section Boundary
- Streams

Scale:1in = 2000 FEET



Road Widths — Travellane / Roadway / Lane Count / Base / Subbase

Curves

Grades

Historic Projects

Maintenance Garage

Traffic Counters — S6FXAM

Functional Class — 8

Speed Zone

AADT Counts — 2012, 2011, 2010, 2009, 2008

Crash Locations — 2012, 2011, 2010, 2009, 2008

DESCRIPTION BLOCK

Historic Projects: Retreatment, Resurface, Unknown, Bituminous Mix, Skinny Mix, Bituminous Seal, Bituminous Concrete, Bituminous Macadam, Cold Plane and Bituminous Concrete, Concrete, Gravel, Surface Treated Gravel, Plant Mix, Reclaimed Base and Bituminous Concrete

Functional Class: 1, 2, 6, 7, 8, 11, 12, 14, 16, 17, 19

Speed Zones: 25, 30, 35, 40, 45, 50, 55, 60, 65

Curves: curve left, curve right

Grades: grade up, grade down

Road Widths (ft)

Traffic Counters (counter ID)

AADT (count)

Crash Locations: Fatal, Injury, Property Damage Only, Unknown Crash Type

Mileage by Functional Class By Sheet

0742	8 - Rural - Minor Collector	0.570

Total Mileage: 0.570 mi

Mileage by Town By Sheet

FAIRFAX - S07420604	0.57 of 0.57

Total Mileage: 0.57 mi

DISTRICT	TOWN	Date: 11/15/13	ROUTE
8	FAIRFAX	1 of 1 TWN mileage: 0.0 to 0.57	Min-0742 ETE mileage: 3.13 to 3.7