


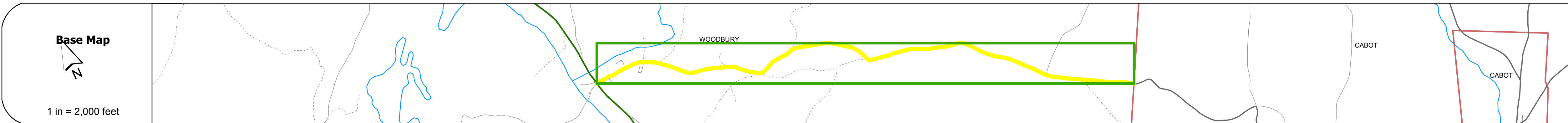
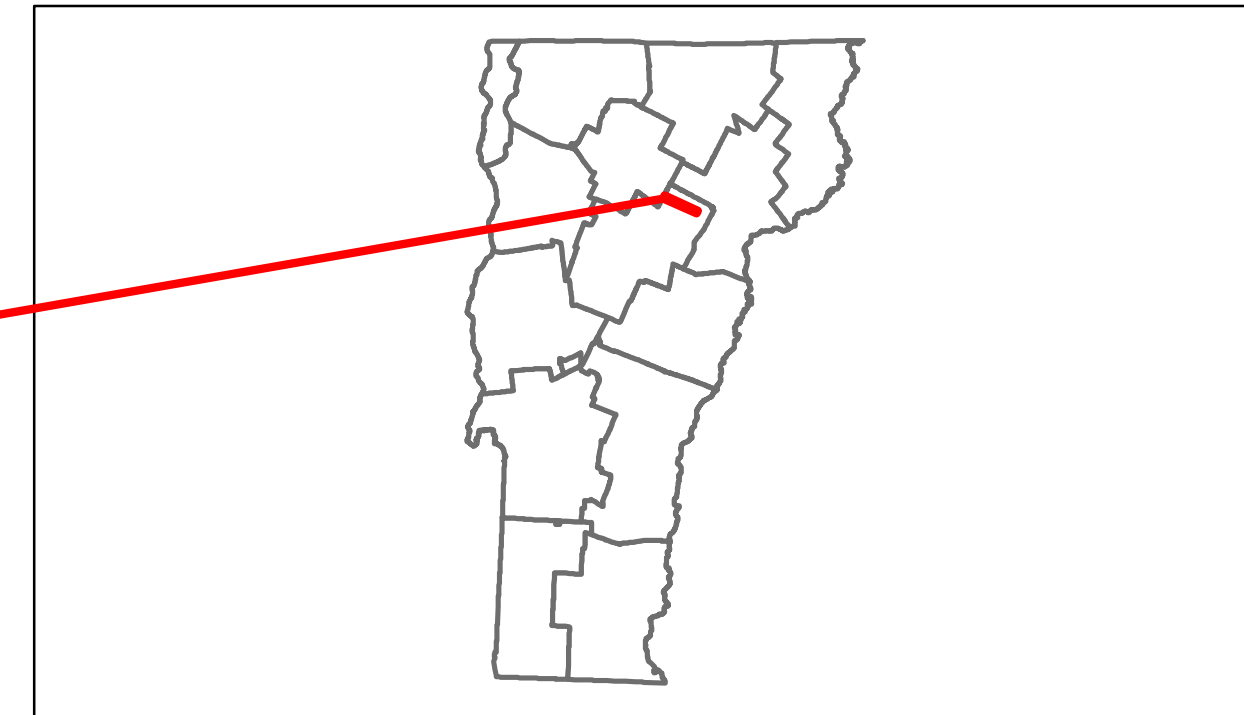


# Route Log Progress Chart

**DRAFT**

Please Note: Errors and Omissions May Exist.  
Contact the VTrans Mapping Unit with questions or concerns.

DISTRICT	TOWN	ROUTE
6	WOODBURY	Min-0734



0	1	2	3
<b>Road Widths</b> Travellane Roadway Lane Count Base Subbase			
<b>Curves</b>			
<b>Grades</b>			
<b>Historic Projects</b>			
<b>Maintenance Garage</b> (Not State Maintained)			
<b>Traffic Counters</b>			
<b>Functional Class</b> 8			
<b>Speed Zone</b>			
<b>AADT Counts</b> 2012 2011 2010 2009 2008			
<b>Crash Locations</b> 2012 2011 2010 2009 2008			

DESCRIPTION BLOCK

<b>Historic Projects</b> Retreatment Resurface Unknown Bituminous Mix Skirny Mix Bituminous Seal Bituminous Concrete Concrete Gravel Surface Treated Gravel Plant Mix Reclaimed Base and Bituminous Concrete Concrete	<b>Functional Class</b> 1 2 3 4 5 6 7 8 9 10 11 12 13 14 15 16 17 18 19 <b>Speed Zones</b> 25 30 35 40 45 50 55 60 65	<b>Curves</b> - curve left - curve right <b>Grades</b> - grade up - grade down	<b>Road Widths</b> (ft) <b>Traffic Counters</b> (counter ID)	<b>AADT</b> (count) <b>Crash Locations</b> Fatal Injury Property Damage Only Unknown Crash Type	<b>Mileage by Functional Class By Sheet</b> 0734 8 - Rural - Minor collector 3.800 <b>Total Mileage: 3.800 mi</b>	<b>Mileage by Town By Sheet</b> WOODBURY - S07341219 3.8 of 3.8 <b>Total Mileage: 3.8 mi</b>	<b>DISTRICT</b> 6	<b>TOWN</b> WOODBURY	<b>Date:</b> 11/15/13 <b>1 of 1</b> TWN mileage: 0.0 to 3.8	<b>ROUTE</b> Min-0734 ETE mileage: 0.0 to 3.8
--	--	---	---	---	---	--	----------------------	-------------------------	---	---