

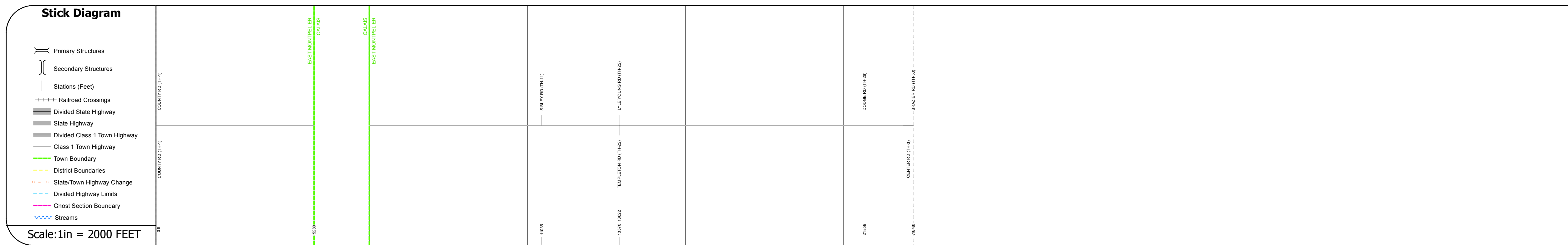
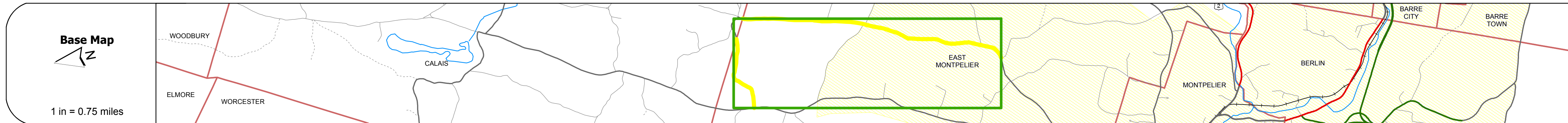
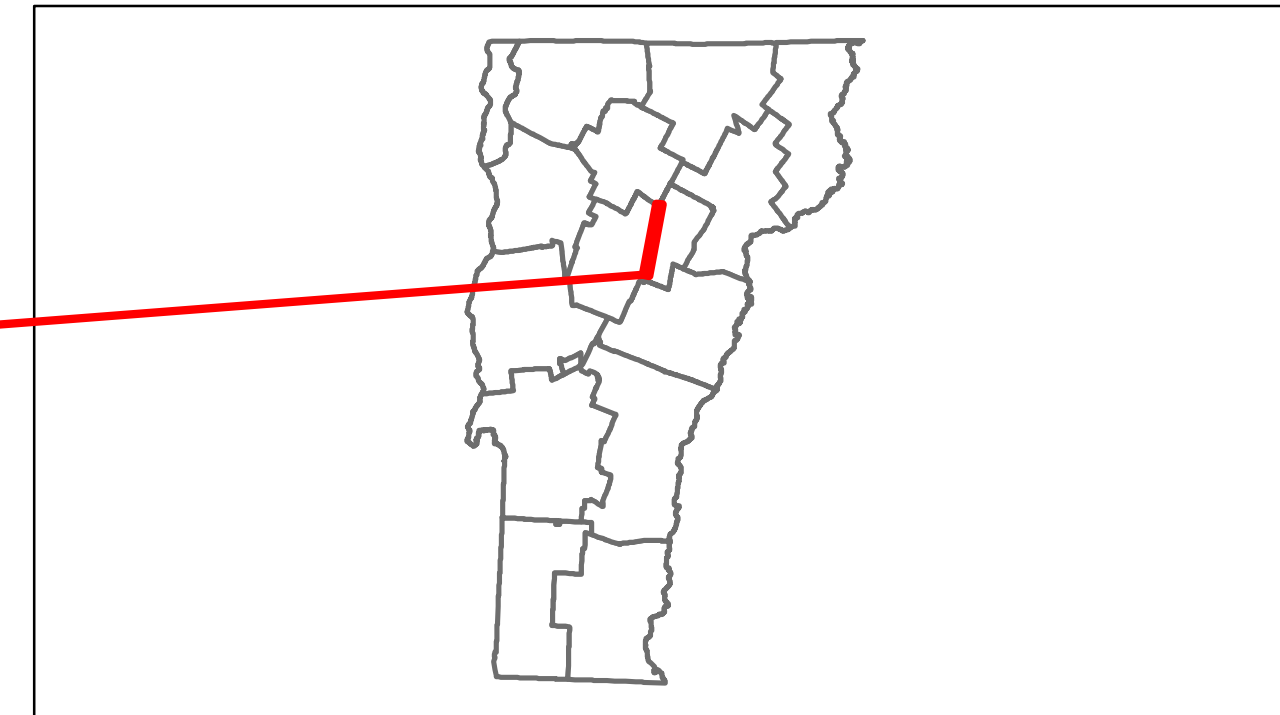


Route Log Progress Chart

DRAFT

Please Note: Errors and Omissions May Exist.
Contact the VTrans Mapping Unit with questions or concerns.

DISTRICT	TOWN	ROUTE
6	EAST MONTPELIER	Min-0718



Travellane	Roadway	Lane Count	Base	Subbase
Curves				
Grades				
Historic Projects				
Maintenance Garage (Not State Maintained)				
Traffic Counters (SW0376, SW03AC, SW0322)				
Functional Class (8)				
Speed Zone				
AADT Counts (2012, 2011, 2010, 2009, 2008)				
Crash Locations (2012, 2011, 2010, 2009, 2008)				

DESCRIPTION BLOCK	

Historic Projects	Functional Class	Curves	Road Widths	AADT	Mileage by Functional Class By Sheet	Mileage by Town By Sheet	DISTRICT	TOWN	Date: 11/15/13	ROUTE
<ul style="list-style-type: none"> Retreatment Resurface Unknown Bituminous Mix Skinny Mix Bituminous Seal Gravel Surface Treated Gravel Plant Mix Reclaimed Base and Bituminous Concrete Concrete 	<ul style="list-style-type: none"> 1 2 6 7 8 11 12 14 16 17 19 	<ul style="list-style-type: none"> curve left curve right 	<ul style="list-style-type: none"> (ft) 	<ul style="list-style-type: none"> (count) 	0718 8 - Rural - Minor collector 4.450	EAST MONTPELIER - S07181207 4.44 of 4.44	6	EAST MONTPELIER	1 of 1 TWN mileage: 0.0 to 4.44	Min-0718 ETE mileage: 0.0 to 4.79
Total Mileage: 4.440 mi						Total Mileage: 4.44 mi				