


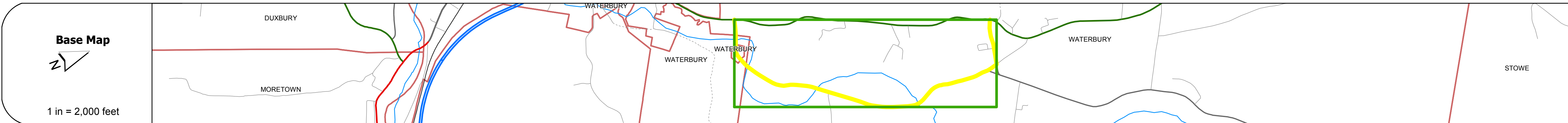
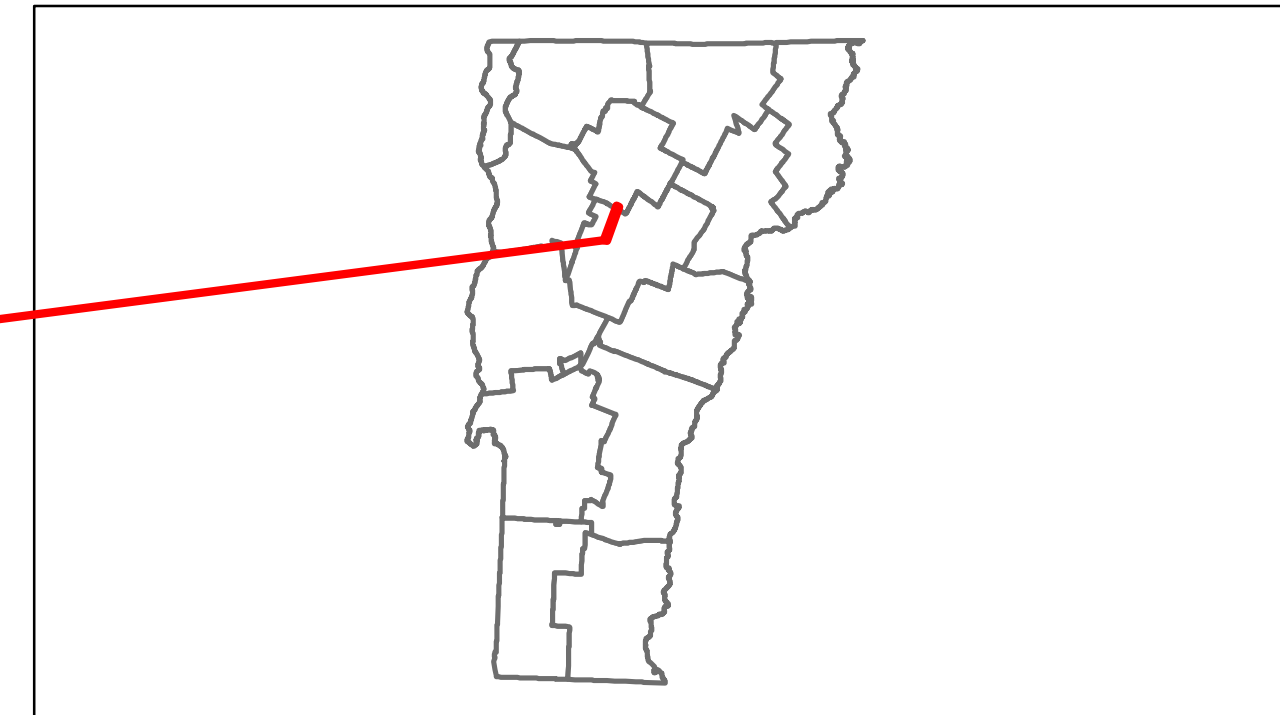


Route Log Progress Chart

DRAFT

Please Note: Errors and Omissions May Exist.
Contact the VTrans Mapping Unit with questions or concerns.

DISTRICT	TOWN	ROUTE
6	WATERBURY	Min-0712



Road Widths	Travellane		
	Roadway		
	Lane Count		
	Base		
	Subbase		

Curves	
---------------	--

Grades	
---------------	--

Historic Projects	
--------------------------	--

Maintenance Garage	(Not State Maintained)
---------------------------	------------------------

Traffic Counters	SRW313	SRW013	SRW315 SRW316
-------------------------	--------	--------	---------------

Functional Class	8
-------------------------	---

Speed Zone	
-------------------	--

AADT Counts	2012	
	2011	
	2010	
	2009	
	2008	

Crash Locations	2012	
	2011	
	2010	
	2009	
	2008	

DESCRIPTION BLOCK

Bridge 5:
Stringer/multi-beam or girder - 1938
Structure No. 101218000512181
Length: 69'
Width: 20.7'
Weight Limit: 0
Facility Carried: C2001
Bridge Type: ROLLED BEAM
Features Intersected: THATCHER BROOK
Surface: Bituminous
Maintenance/Ownership: Town

Bridge 3:
Tee Beam - 1937
Structure No. 101218000312181
Length: 54'
Width: 20.8'
Facility Carried: C2001
Bridge Type: CONCRETE T-BEAM
Features Intersected: THATCHER BROOK
Surface: Bituminous
Maintenance/Ownership: Town

Bridge 4:
Stringer/multi-beam or girder - 1953
Structure No. 101218000412181
Length: 84'
Width: 25.3'
Facility Carried: C2001
Bridge Type: ROLLED BEAM
Features Intersected: THATCHER BROOK
Surface: Bituminous
Maintenance/Ownership: Town

Bridge 2:
Stringer/multi-beam or girder - 1944
Structure No. 101218000212181
Length: 55'
Width: 26.0'
Facility Carried: C2001
Bridge Type: STEEL BEAM
Features Intersected: THATCHER BROOK
Surface: Bituminous
Maintenance/Ownership: Town

Historic Projects Retreatment, Resurface, Unknown, Bituminous Mix, Skirny Mix, Bituminous Seal, Gravel, Surface Treated Gravel, Plant Mix, Reclaimed Base and Bituminous Concrete, Concrete	Functional Class 1, 2, 3, 4, 5, 6, 7, 8, 9, 10, 11, 12, 13, 14, 15, 16, 17, 18, 19	Curves curve left, curve right	Road Widths (ft)	Traffic Counters (counter ID)	AADT (count)	Mileage by Functional Class By Sheet 0712 8 - Rural - Minor collector 2.410	Mileage by Town By Sheet WATERBURY - S07121218 2.41 of 2.41	DISTRICT 6	TOWN WATERBURY	Date: 11/15/13	ROUTE Min-0712 ETE mileage: 0.0 to 2.41
						Total Mileage: 2.410 mi					