


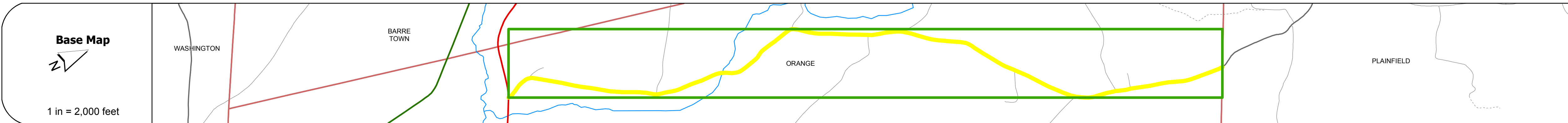
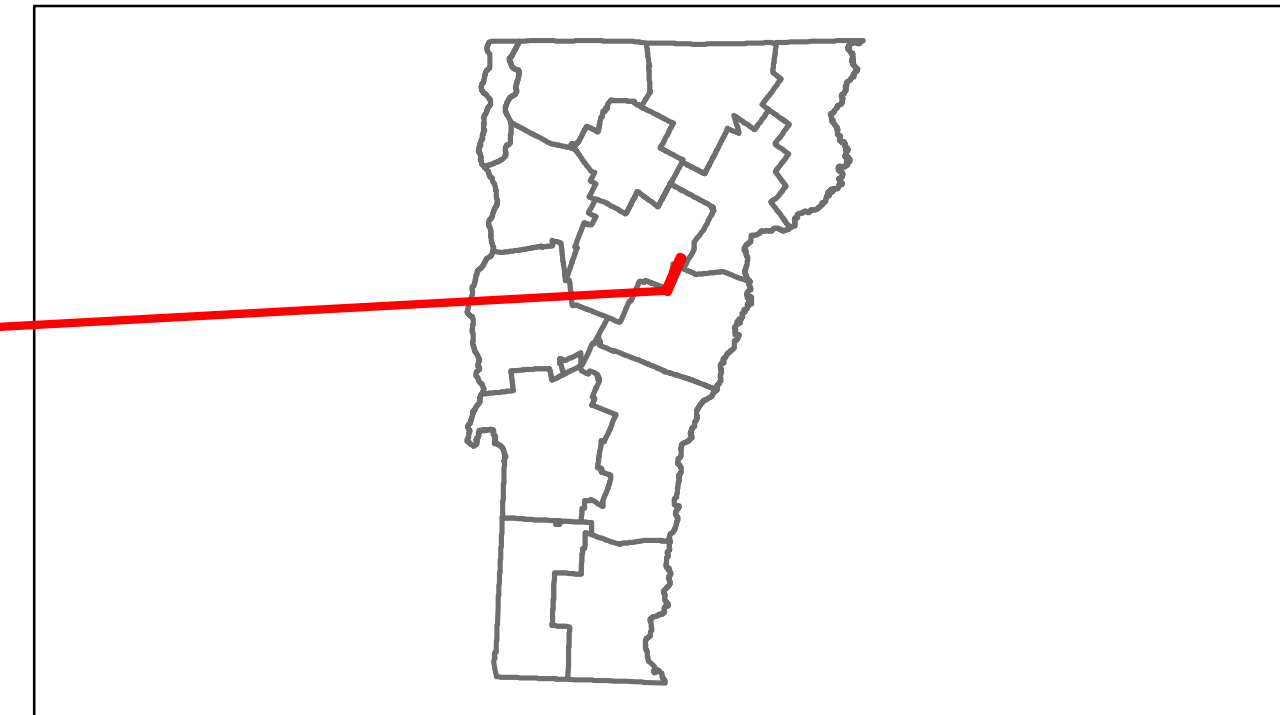


# Route Log Progress Chart

**DRAFT**

Please Note: Errors and Omissions May Exist.  
Contact the VTrans Mapping Unit with questions or concerns.

DISTRICT	TOWN	ROUTE
6	ORANGE	Min-0696



Travellane	Roadway	Lane Count	Base	Subbase

Curves

Grades

Historic Projects

Maintenance Garage
(Not State Maintained)

Traffic Counters
569000, 569017, 569015

Functional Class
8

Speed Zone

AADT Counts
2012, 2011, 2010, 2009, 2008

Crash Locations
2012, 2011, 2010, 2009, 2008

## DESCRIPTION BLOCK

<b>Historic Projects</b> Retirement, Resurface, Unknown, Bituminous Mix, Skirny Mix, Bituminous Seal, Bituminous Concrete, Surface Treated Gravel, Plant Mix, Reclaimed Base and Bituminous Concrete, Concrete	<b>Functional Class</b> 1, 2, 3, 4, 5, 6, 7, 8, 9, 10, 11, 12, 13, 14, 15, 16, 17, 18, 19	<b>Curves</b> curve left, curve right	<b>Road Widths</b> (ft)	<b>Traffic Counters</b> (counter ID)	<b>AADT</b> (count)	<b>Crash Locations</b> Fatal, Injury, Property Damage Only, Unknown Crash Type	<b>Mileage by Functional Class By Sheet</b> 0696 8 - Rural - Minor collector 4.950	<b>Mileage by Town By Sheet</b> ORANGE - S06960908 4.95 of 4.95	<b>DISTRICT</b> 6	<b>TOWN</b> ORANGE	<b>Date:</b> 11/15/13	<b>ROUTE</b> Min-0696 ETE mileage: 0.0 to 4.95
							<b>Total Mileage:</b> 4.950 mi	<b>Total Mileage:</b> 4.95 mi				